



MOVING FORWARD IN THE Central Region

Description Of Improvement	County	Type	Amendment 7 Funds (\$ millions)
Replace/repair Rte F bridge over Perche Creek	Boone	Road and Bridge	\$0.49
Fixed funding contribution to improve public transportation in Columbia by adding two service hours daily	Boone	Public Transportation	\$10.50
Fixed funding contribution for runway improvements at Columbia Regional Airport	Boone	Aviation	\$4.50
New terminal for Columbia Regional Airport. Project delivery is contingent upon \$9 million contribution from City of Columbia	Boone	Aviation	\$9.00
Fixed funding contribution for parking lot improvements at Columbia Regional Airport and pavement improvements on Airport Drive in Columbia.	Boone	Aviation	\$0.50
Construct a sidewalk along West Broadway from West Boulevard to Maplewood	Boone	Sidewalk / Non-Motorized	\$0.70
Construct a sidewalk along Garth Avenue from Worley to just south of Sexton Road	Boone	Sidewalk / Non-Motorized	\$0.30
Reconfigure and add directional ramps to the I-70/Rte 63 interchange in Columbia	Boone	Road and Bridge	\$20.00
Extend Rte 740 (Stadium Blvd) from Rte 63 to Rte WW in Columbia	Boone	Road and Bridge	\$17.22
Resurface and add shoulders on Rte E from Rte 124 to I-70	Boone	Road and Bridge	\$3.26
Replace/repair Rte F bridge over Coon Creek	Boone	Road and Bridge	\$0.64
Replace/repair Rte 124 bridge over Grindstone Creek	Boone	Road and Bridge	\$0.73
Replace/repair Outer Road I-70 bridge over Whetstone Creek	Callaway	Road and Bridge	\$0.18
Sidewalk/non-motorized improvements at the Rte 54/Center St overpass in Holts Summit	Callaway	Road and Bridge	\$0.30
Add lanes to Rte 54/Rte 63 from north of Missouri River bridges to Rte 63/Rte 94	Callaway	Road and Bridge	\$1.52
Replace/repair Rte J bridge over Millers Creek	Callaway	Road and Bridge	\$0.32
Add sidewalk along east side of Summit Dr from Perry St to Center St in Holts Summit	Callaway	Sidewalk / Non-Motorized	\$0.85
Add ramps to the north side of Rte 54/South Summit Dr interchange in Holts Summit	Callaway	Road and Bridge	\$1.97
Resurface and add shoulders on Rte C from Rte O to Rte 94	Callaway	Road and Bridge	\$3.43
Replace/repair Rte 63 southbound bridge over the Katy Trail	Callaway	Road and Bridge	\$2.14
Replace/repair Rte V bridge over Linn Creek	Camden	Road and Bridge	\$0.42
Replace/repair Rte D bridge over Bank Branch	Camden	Road and Bridge	\$1.02
Replace/repair Rte A bridge over Conns Creek	Camden	Road and Bridge	\$0.40



MOVING FORWARD IN THE Central Region

Description Of Improvement	County	Type	Amendment 7 Funds (\$ millions)
Fixed funding contribution for infrastructure improvements at Camden Memorial Airport	Camden	Aviation	\$1.30
Construct a sidewalk on Osage Beach Parkway from Mace Road to Rte D in Osage Beach	Camden	Sidewalk / Non-Motorized	\$0.42
Replace/repair Rte A bridge over Moreau Creek	Cole	Road and Bridge	\$0.60
Replace/repair Rte 54 eastbound bridge over Neighorn Creek	Cole	Road and Bridge	\$0.94
Replace/repair Rte 179 bridge over Rock Creek	Cole	Road and Bridge	\$0.69
Fixed funding contribution to improve JEFFTRAN public transportation by adding four service hours daily in Jefferson City	Cole	Public Transportation	\$8.00
Fixed funding contribution to extend runway at Jefferson City Memorial Airport	Cole	Aviation	\$4.20
Fixed funding contribution for improvements to the Amtrak Train Station in Jefferson City	Cole	Rail	\$5.00
Extend Greenway Trail from Dunklin Trail to McCarty St in Jefferson City	Cole	Sidewalk / Non-Motorized	\$0.59
Sidewalk / non-motorized improvements at the Rte 54/ Ellis Blvd overpass in Jefferson City	Cole	Sidewalk / Non-Motorized	\$1.10
Add lanes to Rte 50/Rte 63 (Whitton Expressway) from Clark Ave to Missouri Blvd in Jefferson City	Cole	Road and Bridge	\$17.17
Fixed funding contribution to OATS for new service between Columbia and Jefferson City	Cole / Callaway / Boone	Public Transportation	\$1.00
Resurface and add shoulders on Rte B from Lorenzo Green Dr to Rte 133	Cole / Miller / Osage	Road and Bridge	\$4.82
Replace/repair Rte B bridge over Petite Saline Creek	Cooper	Road and Bridge	\$1.14
Add pedestrian signals to Rte 87 and Ashley Road in Boonville	Cooper	Sidewalk / Non-Motorized	\$0.09
Replace/repair Rte M bridge over the Lamine River	Cooper	Road and Bridge	\$1.67
Replace/repair Rte DD bridge over Flat Creek	Cooper	Road and Bridge	\$0.87
Resurface and add shoulders on Rte 5 from I-70 to Rte 50	Cooper / Morgan	Road and Bridge	\$4.82
Replace/repair Rte C bridge over Little Bourbeuse River	Crawford	Road and Bridge	\$0.78
Replace/repair Rte 19 bridge over Crooked Creek	Crawford	Road and Bridge	\$1.07
Replace/repair Rte M bridge over Crooked Creek	Crawford	Road and Bridge	\$1.14
Replace/repair Rte 49 bridge over Dry Fork Creek	Crawford	Road and Bridge	\$1.08
Resurface and add shoulders on Rte 49 from Rte 19 to Rte Y	Crawford	Road and Bridge	\$3.74



MOVING FORWARD IN THE Central Region

Description Of Improvement	County	Type	Amendment 7 Funds (\$ millions)
Replace/repair Rte 19 bridge over Gladden Creek	Dent	Road and Bridge	\$0.88
Replace/repair Rte TT bridge over Crooked Creek	Dent	Road and Bridge	\$0.25
Replace/repair Rte 19 bridge over Frene Creek	Gasconade	Road and Bridge	\$0.99
Replace/repair Rte Y bridge over Cedar Creek	Gasconade	Road and Bridge	\$0.23
Replace/repair Rte T bridge over Bourbeuse River	Gasconade	Road and Bridge	\$1.85
Add center turn lane to Rte 19 from Rte 50 to Rte 28 and at the school and industrial park in the City of Owensville	Gasconade	Road and Bridge	\$3.81
Resurface and add shoulders on Rte 19 from Rte 28 to Rte CC	Gasconade / Crawford	Road and Bridge	\$2.54
Replace/repair Rte V bridge over Doxie Creek	Howard	Road and Bridge	\$0.47
Replace/repair Rte Z bridge over Dartlett Creek	Howard	Road and Bridge	\$0.51
Resurface and add shoulders on Rte 5 from Rte 240 to the Missouri River Bridge	Howard	Road and Bridge	\$3.74
Replace/repair I-44 outer road bridge over Gasconade River	Laclede	Road and Bridge	\$2.40
Replace/repair Rte 64 bridge over Goodwin Creek	Laclede	Road and Bridge	\$1.75
Fixed funding contribution for airport and runway improvements at Floyd W. Jones Lebanon Airport	Laclede	Aviation	\$2.70
Construct Rte 5 on new location from Rte YY to I-44 on the east side of Lebanon	Laclede	Road and Bridge	\$15.21
Resurface and add shoulders on Rte 5 from Rte 32 to Rte J	Laclede	Road and Bridge	\$4.06
Replace/repair Rte 42 bridge over Maries River	Maries	Road and Bridge	\$0.59
Replace/repair Rte N bridge over Rodgers Creek	Maries	Road and Bridge	\$0.41
Resurface and add shoulders on Rte 42 from Rte 17 to Rte 63	Maries / Miller	Road and Bridge	\$5.53
Replace/repair Rte A bridge over Tavern Creek	Miller	Road and Bridge	\$1.34
Fixed funding contribution for new terminal facility, parking lot and hangars for Lee C. Fine Memorial Airport in Osage Beach	Miller	Aviation	\$1.20
New interchange at Rte 54/Rte W near Lake of the Ozarks	Miller	Road and Bridge	\$13.28
Resurface and add shoulders on Rte 17 from Rte 54 to Rte 52	Miller / Cole	Road and Bridge	\$2.92
Replace/repair Rte A bridge over Enon Creek	Moniteau	Road and Bridge	\$0.66

Information Provided and Paid for by




David B. Nichols, Director
P.O. Box 270
Jefferson City, MO 65102



MOVING FORWARD IN THE Central Region

Description Of Improvement	County	Type	Amendment 7 Funds (\$ millions)
Add lanes to Rte 50 from California to Tipton, a new two lane alternate route around Tipton, and add lanes to Rte 50 from Tipton to Morgan County	Moniteau / Morgan	Road and Bridge	\$91.48
Replace/repair Rte BB bridge over Richland Creek	Morgan	Road and Bridge	\$0.85
Replace/repair Rte PP bridge over Messer Creek	Morgan	Road and Bridge	\$0.54
Add center turn lane to Rte 52 from Fairground Road to Rte 5 in Versailles	Morgan	Road and Bridge	\$0.64
Resurface and add shoulders on Rte O from Rte 5 to end of state route	Morgan	Road and Bridge	\$1.53
Resurface and add shoulders on Rte W from Rte 5 to Rte Y	Morgan / Miller	Road and Bridge	\$3.17
Replace/repair Rte 100 bridge over Shawnee Creek	Osage	Road and Bridge	\$0.52
Fixed funding contribution to Union Pacific Railroad to remove the bottleneck at Bonnots Mill and improve freight and Amtrak passenger rail service	Osage	Rail	\$5.52
Construct new two lane Rte 50 from County Road 604 to Rte 89 north of Linn	Osage	Road and Bridge	\$38.64
Construct Rte 63 shared 4 lane on new location from Rte 50 to Maries CR 209 south of Freeburg	Osage / Maries	Road and Bridge	\$93.00
Replace/repair Rte B bridge over Bourbeuse River	Phelps	Road and Bridge	\$1.65
Replace/repair Rte D bridge over BNSF Railroad	Phelps	Road and Bridge	\$1.01
Add lanes to Rte 63 from I-44 to Rte E in Rolla	Phelps	Road and Bridge	\$11.50
Resurface and add shoulders on Rte 68 from Rte 8 to Rte 19	Phelps / Dent	Road and Bridge	\$5.45
Replace/repair Rte 7 bridge over Gasconade River	Pulaski	Road and Bridge	\$1.80
Improve Rte H intersection at Southside Road/Spruce Road in Waynesville	Pulaski	Road and Bridge	\$0.28
Sidewalk improvements on Benton Street, Old Highway H and Lynn Street in Waynesville	Pulaski	Sidewalk / Non-Motorized	\$0.04
Funding for future road and bridge needs	Various	Road and Bridge	\$2.93
Replace/repair Rte 47 bridge over Mill Creek	Washington	Road and Bridge	\$0.51
Replace/repair Rte 185 bridge over Fourche-A-Renault Creek	Washington	Road and Bridge	\$1.04
Sidewalk improvements on Highway P, Jefferson St, Prospect St, Missouri St, Brenton St, High St, and Lawrence St in Potosi	Washington	Sidewalk / Non-Motorized	\$1.77
Resurface and add shoulders on Rte 185 from west of the Meramec River to Rte AA	Washington / Franklin	Road and Bridge	\$6.90
Fixed funding contribution to expand public transportation services by one day per week in each county	All	Public Transportation	\$5.40

Information Provided and Paid for by






MOVING FORWARD IN THE Kansas City Region

Description Of Improvement	County	Type	Amendment 7 Funds (\$ millions)
Improve the I-49/Rte 58 interchange in Belton	Cass	Road and Bridge	\$21.40
Improve the I-29/I-35 interchange in Kansas City	Clay	Road and Bridge	\$50.37
Improve the Rte 169/Richards Road interchange at the Kansas City Downtown Airport	Clay	Aviation	\$22.89
Improve the I-35/Rte 152 interchange. Project delivery is contingent upon \$7 million contribution from the City of Liberty.	Clay	Road and Bridge	\$4.50
Replace the Rte 169 Broadway Bridge over the Missouri River in Kansas City	Clay / Jackson	Road and Bridge	\$73.83
Fixed funding contribution to purchase Rock Island Rail Line corridor for a shared-use path for non-motorized use from Kansas City to Pleasant Hill. Project delivery is contingent upon \$48 million contribution from Jackson County.	Jackson / Cass	Sidewalk / Non-Motorized	\$24.00
Improve the I-70/I-435 interchange in Kansas City	Jackson	Road and Bridge	\$41.75
Add lanes and improve bridges on I-435 from Kansas to I-49 in Kansas City	Jackson	Road and Bridge	\$81.08
Add lanes to I-70 from Blue Ridge Cut Off to I-470 in Kansas City	Jackson	Road and Bridge	\$75.13
Improve the I-470/Rte 50 interchange in Lee's Summit	Jackson	Road and Bridge	\$45.05
Improve the Lee's Summit Airport	Jackson	Aviation	\$1.73
Improve the I-70/Rte 169 interchange to connect to a new Broadway Bridge in Kansas City	Jackson	Road and Bridge	\$68.31
Fixed funding contribution for a streetcar along Main Street from Pershing Road to the UMKC campus. Project delivery is contingent upon \$152 million contribution from the City of Kansas City.	Jackson	Public Transportation	\$52.90
Improve the railroad crossing at 12th Street near Manchester Trafficway	Jackson	Rail	\$0.30
Improve the railroad crossing at 15th Street near Manchester Trafficway	Jackson	Rail	\$0.30
Improve the railroad crossing at 17th Street near Manchester Trafficway	Jackson	Rail	\$0.30
Improve the railroad crossing at 37th Street near Manchester Trafficway	Jackson	Rail	\$0.30
Improve the railroad crossing at 39th Street near Manchester Trafficway	Jackson	Rail	\$0.30
Provide intermodal railroad connection to the Port of Kansas City	Jackson	Port / Rail	\$6.90
Improve Rte 50/Rte 291 South interchange in Lee's Summit. Project delivery is contingent upon \$8 million contribution from the City of Lee's Summit.	Jackson	Road and Bridge	\$5.82
Fixed funding contribution for a streetcar along Independence Ave from River Market to Benton Blvd. Project delivery is contingent upon \$111.3 million contribution from the City of Kansas City.	Jackson	Public Transportation	\$38.75
Fixed funding contribution for a streetcar along Linwood Blvd from Main St to Prospect Ave. Project delivery is contingent upon \$92.7 million contribution from the City of Kansas City.	Jackson	Public Transportation	\$32.34
Fixed funding contribution to KCATA for new bus rapid transit route along Prospect Ave to 75th Street. Project delivery is contingent upon \$25 million from the City of Kansas City.	Jackson	Public Transportation	\$20.00

Information Provided and Paid for by





MOVING FORWARD IN THE Kansas City Region

Description Of Improvement	County	Type	Amendment 7 Funds (\$ millions)
Regional non-motorized transportation program	Jackson / Platte / Clay / Cass	Sidewalk / Non-Motorized	\$35.00
KCATA public transportation system preservation - capital improvement program	Jackson / Platte / Clay / Cass	Public Transportation	\$32.50
KCATA public transportation system preservation - operations and maintenance program	Jackson / Platte / Clay / Cass	Public Transportation	\$32.50
Improve the Rte 50/Bus Rte 13 interchange in Warrensburg. Project delivery is contingent upon \$3.4 million contribution from the City of Warrensburg.	Johnson	Road and Bridge	\$3.60
Improve the I-70/Rte 131 interchange in Odessa	Lafayette	Road and Bridge	\$18.41
Improve the Rte 24/Rte 131 intersection south of Wellington	Lafayette	Road and Bridge	\$0.67
Add sidewalks on Rte 23 under I-70 in Concordia	Lafayette	Sidewalk / Non-Motorized	\$0.27
Add lane to Rte 13 from I-70 to north of Warrensburg	Lafayette / Johnson	Road and Bridge	\$35.14
OATS public transportation system preservation program	Lafayette / Saline / Johnson / Pettis	Public Transportation	\$2.00
Add lanes to Rte 50 from Sedalia to Morgan County	Pettis	Road and Bridge	\$30.40
Improve the Rte 50/Oak Grove Lane intersection in Sedalia	Pettis	Road and Bridge	\$0.42
Improve the Rte 65/Rte 765 intersection in Sedalia	Pettis	Road and Bridge	\$7.59
Connect the Katy Trail from East 3rd Street to Boonville Street in Sedalia across the Union Pacific railroad tracks	Pettis	Sidewalk / Non-Motorized	\$0.96
Add sidewalks on Rte 50 from Rte 65 to Mitchell Street in Sedalia	Pettis	Sidewalk / Non-Motorized	\$2.75
Improve the I-29/Rte 45 interchange in Kansas City. Project delivery is contingent upon \$5 million contribution from the City of Kansas City.	Platte	Road and Bridge	\$2.48
Fixed Funding contribution for the realignment and replacement of the Old Tiffany Springs Road Bridge over I-29. Project is contingent upon \$10 million contribution from the City of Kansas City	Platte	Road and Bridge	\$2.00
Expand the Kansas City SCOUT traffic management system	Platte / Clay	Road and Bridge	\$3.00
Improve Rte 13 with shoulders and upgrade traffic signals at Main and South Streets with sidewalk improvements in Richmond	Ray	Road and Bridge	\$4.65
Resurface and add shoulders to Rte 10 from Clay County to Rte 210	Ray	Road and Bridge	\$4.72
Add sidewalks to Rte 13 from Bus Rte 10 to the north Richmond city limit	Ray	Sidewalk / Non-Motorized	\$0.58
Ray County Transportation, Inc. public transportation system preservation program	Ray	Public Transportation	\$0.50
Improve the Rte 240/Rte C intersection in Slater	Saline	Road and Bridge	\$0.61
Improve the Rte 65/Fairground Road intersection in Marshall	Saline	Road and Bridge	\$0.45
Butterfield Youth Services public transportation system preservation program	Saline	Public Transportation	\$0.05
Improve the I-70/Rte 65 interchange	Saline	Road and Bridge	\$7.38

Information Provided and Paid for by




David B. Nichols, Director
P.O. Box 270
Jefferson City, MO 65102



MOVING FORWARD IN THE Northeast Region

Description Of Improvement	County	Type	Amendment 7 Funds (\$ millions)
Replace/repair the Rte 149 bridge over Shuteye Creek	Adair	Road and Bridge	\$0.60
Resurface Business Rte 63 from Rte 6 west to Rte 63 in Kirksville	Adair	Road and Bridge	\$0.88
Construct and upgrade hangars and improve the terminal at the Kirksville Regional Airport	Adair	Aviation	\$1.15
Construct interchange at the intersection of Rte 63 and Rte 6 South in Kirksville	Adair	Road and Bridge	\$3.68
Provide fixed funding contribution to Forest Lake Area Trail System for phased improvements near Kirksville	Adair	Sidewalk / Non-Motorized	\$0.12
Replace/repair the Rte 11 bridge over Little Mussel Fork Creek	Adair	Road and Bridge	\$0.84
Resurface Rte 11 from Rte 15 to Rte 63	Adair / Knox	Road and Bridge	\$1.56
Fixed funding contribution to OATS to maintain existing and expand service by one day per month in each county	All	Public Transportation	\$3.00
Resurface Rte E from Rte 15 to Rte 22	Audrain	Road and Bridge	\$0.66
Replace/repair the Rte J bridge over Littleby Creek	Audrain	Road and Bridge	\$0.84
Replace/repair the Rte 15 bridge over Fish Branch	Audrain	Road and Bridge	\$0.70
Resurface Rte J from Mexico to Rte 54 north of Laddonia	Audrain	Road and Bridge	\$1.35
Sidewalk and signal improvements at the Rte 15/Rte 22 intersection in Mexico	Audrain	Sidewalk / Non-Motorized	\$0.67
Add lanes to Rte 54 from Mexico to Scott's Corner (Rte 54 and Rte 19) and improve Scott's Corner intersection	Audrain	Road and Bridge	\$12.65
Resurface Rte 19 from Rte 54 to northwest of Montgomery City	Audrain / Montgomery	Road and Bridge	\$1.20
Resurface Rte A from Rte 136 to Rte W	Clark	Road and Bridge	\$0.41
Replace/repair the Rte Y bridge over Honey Creek	Clark	Road and Bridge	\$0.59
Replace/repair the Rte A bridge over the South Wyaconda River	Clark	Road and Bridge	\$1.04
Resurface Rte 136 from southeast of Wayland to northwest of Alexandria	Clark	Road and Bridge	\$0.86
Raise Rte 61 from Iowa to east of Rte 136 in Alexandria	Clark	Road and Bridge	\$3.63
Resurface Rte 81 from Iowa to Rte 16 in Lewis County	Clark / Lewis	Road and Bridge	\$3.06
Replace/repair the Rte F bridge over Little Fabius River	Knox	Road and Bridge	\$0.48

Information Provided and Paid for by





MOVING FORWARD IN THE Northeast Region

Description Of Improvement	County	Type	Amendment 7 Funds (\$ millions)
Improve the Knox County R-1 High School entrance on Rte 6 in Edina	Knox	Road and Bridge	\$0.82
Add shoulders on Rte 6 from Rte 63 to Rte 15 north junction	Knox / Adair	Road and Bridge	\$3.60
Resurface Rte 6 from Rte 63 to Rte 15 north junction	Knox / Adair	Road and Bridge	\$2.81
Add shoulders on Rte 6 from Rte 15 north junction to Rte DD	Knox / Lewis	Road and Bridge	\$1.07
Resurface Rte 6 from Rte 15 north junction to Rte DD	Knox / Lewis	Road and Bridge	\$2.20
Resurface Rte E from Rte 156 to Rte 15 in Shelby County	Knox / Shelby	Road and Bridge	\$0.66
Add shoulders on Rte 15 from Rte 6 to Rte 36 in Shelby County	Knox / Shelby	Road and Bridge	\$5.93
Resurface Rte 15 from Rte 6 to Rte 36 in Shelby County	Knox / Shelby	Road and Bridge	\$4.89
Resurface Rte C from Rte 6 at Ewing to Business Rte 61 in LaGrange	Lewis	Road and Bridge	\$0.96
Resurface Rte A from Rte E to Rte 16	Lewis	Road and Bridge	\$0.75
Replace/repair the Rte 156 bridge over Seeber Branch	Lewis	Road and Bridge	\$0.59
Replace/repair the Rte 156 bridge over Spees Branch	Lewis	Road and Bridge	\$0.52
Replace/repair the Rte 16 bridge over the North Fabius River	Lewis	Road and Bridge	\$1.46
Replace/repair the Rte 16 bridge over the Middle Fabius River	Lewis	Road and Bridge	\$1.63
Resurface Business Rte 61 from Rte 61 to Rte B in Canton	Lewis	Road and Bridge	\$0.15
Resurface Business Rte 61 from Rte 61 to Rte B in La Grange	Lewis	Road and Bridge	\$0.21
Improve the terminal and extend the dock for the Lewis County-Canton Port Authority	Lewis	Port	\$1.14
Improve the Highland High School entrance on Rte 6 in Ewing	Lewis	Road and Bridge	\$0.73
Resurface Rte C from Moscow Mills to Old Monroe	Lincoln	Road and Bridge	\$0.83
Resurface Rte MM from Rte C to end of state route	Lincoln	Road and Bridge	\$0.33
Add shoulders on Rte 47 from Rtes H and J to Rtes A and D	Lincoln	Road and Bridge	\$1.30
Replace/repair the Rte H bridge over the Cuivre River	Lincoln	Road and Bridge	\$1.47
Replace/repair the Rte 79 bridge over McLean's Branch	Lincoln	Road and Bridge	\$0.80

Information Provided and Paid for by




David B. Nichols, Director
P.O. Box 270
Jefferson City, MO 65102



MOVING FORWARD IN THE Northeast Region

Description Of Improvement	County	Type	Amendment 7 Funds (\$ millions)
Resurface Rte 47 from west of Troy to east of Troy	Lincoln	Road and Bridge	\$0.43
Resurface Rte U from Rte 47 to Rte J south of Troy	Lincoln	Road and Bridge	\$0.68
Resurface Rte B from Rte 61 to Rte 79 in Elsberry	Lincoln	Road and Bridge	\$0.81
Improve the Rte 61/Rte 47 interchange in Troy	Lincoln	Road and Bridge	\$12.40
Improve the Rte 47/A/D intersection in Hawk Point	Lincoln	Road and Bridge	\$0.59
Resurface Rte 47 from Rtes H and J to Rtes A and D	Lincoln	Road and Bridge	\$0.89
Resurface Rte M from Rte 63 through Atlanta to Rte 63	Macon	Road and Bridge	\$0.15
Resurface Rte 129 from Rte 36 to Chariton County	Macon	Road and Bridge	\$0.51
Replace/repair the Rte J bridge over Mussel Creek	Macon	Road and Bridge	\$0.85
Replace/repair the Rte PP bridge over Winn Branch	Macon	Road and Bridge	\$0.57
Improve the Rte 63/Rte 36 interchange in Macon	Macon	Road and Bridge	\$2.30
Replace/repair the Rte D bridge over BNSF railroad	Macon	Road and Bridge	\$1.09
Resurface Rte 156 from Rte 63 in Macon County to Rte 6 in Lewis County	Macon / Knox / Lewis	Road and Bridge	\$2.84
Resurface Rte W from Rte 61 to Hannibal	Marion	Road and Bridge	\$0.42
Resurface Rte MM from Rte 36 to Hannibal	Marion	Road and Bridge	\$1.17
Replace/repair the Rte K bridge over Cherry Branch	Marion	Road and Bridge	\$0.57
Replace/repair the Rte A bridge over South Fabius River	Marion	Road and Bridge	\$1.18
Resurface Rte 168 from Rte JJ to Hannibal	Marion	Road and Bridge	\$0.52
Resurface Business Rte 36 from Rte 36 to Rte 24 in Monroe City	Marion	Road and Bridge	\$0.10
Improve Rte 61 (McMasters Ave) from Rte 168 to Rte MM in Hannibal	Marion	Road and Bridge	\$3.45
Resurface Rte H from north of Rensselaer to Center	Marion / Ralls	Road and Bridge	\$1.03
Resurface Rte 168 from Shelbyville to Palmyra	Marion / Shelby	Road and Bridge	\$2.32
Resurface Rte 107 from Rte 24 to Rte 154	Monroe	Road and Bridge	\$0.68

Information Provided and Paid for by





MOVING FORWARD IN THE Northeast Region

Description Of Improvement	County	Type	Amendment 7 Funds (\$ millions)
Replace/repair the Rte M bridge over Milligan Creek	Monroe	Road and Bridge	\$0.72
Replace/repair the Rte AA bridge over Bee Creek	Monroe	Road and Bridge	\$0.81
Resurface Rte 154 from Rte 24 to Rte 15	Monroe	Road and Bridge	\$0.17
Improve the Rte 15/Rte 154 intersection in Paris	Monroe	Road and Bridge	\$0.37
Resurface Rte W from Rte 24 to Rte J	Monroe / Ralls	Road and Bridge	\$0.33
Resurface Rte 154 from Rte 15 at Paris to Rte 19 east of Perry	Monroe / Ralls	Road and Bridge	\$3.50
Resurface Rte B from Callaway County to Rte 19	Montgomery	Road and Bridge	\$0.54
Resurface Rte TT from Rte 161 to Graham Cave State Park	Montgomery	Road and Bridge	\$0.19
Resurface Rte I-70 north outer road from Rte 161 in Danville to Booneslick Road in High Hill	Montgomery	Road and Bridge	\$1.10
Resurface Rte 19 from south of I-70 to Hermann	Montgomery	Road and Bridge	\$1.99
Resurface Rte 161 from Montgomery City to I-70	Montgomery	Road and Bridge	\$0.48
Replace/repair the Rte 161 bridge over Cuivre River	Montgomery	Road and Bridge	\$0.77
Replace/repair the Rte 161 bridge over Smith Branch	Montgomery	Road and Bridge	\$0.69
Replace/repair the Rte 161 bridge over Elkhorn Creek	Montgomery	Road and Bridge	\$0.66
Resurface Rte 94 from Rte 19 to Rte 47 in Warren County	Montgomery / Warren	Road and Bridge	\$2.01
Replace/repair the Rte 79 bridge over Big Calumet Creek	Pike	Road and Bridge	\$1.29
Replace/repair the Rte 79 bridge over Noix Creek	Pike	Road and Bridge	\$1.58
Replace the Rte 54 Champ Clark Bridge over the Mississippi River in Louisiana. Project delivery is contingent upon \$31.5 million (50% total cost) from Illinois.	Pike	Road and Bridge	\$14.38
Resurface Rte 161 from Business Rte 61 south to Montgomery County	Pike	Road and Bridge	\$1.38
Resurface Rte 79 from Louisiana to Rte 47 in Lincoln County	Pike / Lincoln	Road and Bridge	\$2.92
Acquire land to establish the Pike/Lincoln County Port	Pike / Lincoln	Port	\$0.58
Replace/repair the Rte P bridge over Hippo Creek	Ralls	Road and Bridge	\$0.57
Replace/repair the Rte H bridge over Salt River	Ralls	Road and Bridge	\$2.78

Information Provided and Paid for by




David B. Nichols, Director
P.O. Box 270
Jefferson City, MO 65102



MOVING FORWARD IN THE Northeast Region

Description Of Improvement	County	Type	Amendment 7 Funds (\$ millions)
Resurface Rte EE from Rte J to Rte 19	Ralls	Road and Bridge	\$0.37
Resurface Rte J from Rte 36 to Rte 154	Ralls	Road and Bridge	\$2.55
Improve the Mark Twain Schools entrance on Rte 19 in Center	Ralls	Road and Bridge	\$0.47
Resurface Rte 79 from Saverton to Rte 54	Ralls / Pike	Road and Bridge	\$2.75
Replace/repair the Rte EE bridge over Coon Creek	Randolph	Road and Bridge	\$0.52
Replace/repair the Rte DD bridge over Walnut Creek	Randolph	Road and Bridge	\$0.54
Resurface Rte BB from Rte 3 to Rte A	Randolph	Road and Bridge	\$0.79
Resurface Rte B from Rte 3 to Rte A	Randolph	Road and Bridge	\$0.74
Resurface Rte A from Business Rte 63 at Moberly to Rte B in Higbee	Randolph	Road and Bridge	\$0.73
Resurface Business Rte 63 from Rte 63 to McKinsey St in Moberly	Randolph	Road and Bridge	\$0.95
Construct sidewalks on Business Rte 63 (Morley St) from Rte 24 to Allen St in Moberly	Randolph	Sidewalk / Non-Motorized	\$0.32
Construct sidewalks on Rte 24 from Business 63 to east of Walmart in Moberly	Randolph	Sidewalk / Non-Motorized	\$0.55
Replace/repair the Rte M bridge over South Fork North Fabius River	Schuyler	Road and Bridge	\$0.56
Replace/repair the Rte C bridge over North Fork Middle Fabius River	Schuyler	Road and Bridge	\$0.50
Resurface Rte N from Iowa to Rte 136	Schuyler	Road and Bridge	\$0.62
Resurface Rte 136 from Putnam County to Rte 63	Schuyler	Road and Bridge	\$1.00
Resurface Rte W from Rte H to Rte 63	Schuyler	Road and Bridge	\$0.52
Replace/repair the Rte 63 bridge over North Fork of Middle Fabius River	Schuyler	Road and Bridge	\$1.32
Replace/repair the Rte 15 bridge over Wyaconda River	Scotland	Road and Bridge	\$0.96
Replace/repair the Rte 15 bridge over Foreman Branch	Scotland	Road and Bridge	\$0.41
Replace/repair the Rte 15 bridge over North Fork Wyaconda River	Scotland	Road and Bridge	\$0.41
Resurface Rte M from Rte MM to Rte A	Scotland	Road and Bridge	\$0.57
Resurface Rte MM from Rte 136 to Rte M	Scotland	Road and Bridge	\$0.42

Information Provided and Paid for by






MOVING FORWARD IN THE Northeast Region

Description Of Improvement	County	Type	Amendment 7 Funds (\$ millions)
Improve the Scotland County R-1 High School entrance on Rte 15 in Memphis	Scotland	Road and Bridge	\$0.63
Add shoulders on Rte 136 from Schuyler County to west of Medill	Scotland / Clark	Road and Bridge	\$1.94
Resurface Rte 136 from Schuyler County to west of Medill	Scotland / Clark	Road and Bridge	\$4.11
Resurface Rte 15 from Iowa to Rte 6 in Knox County	Scotland / Knox	Road and Bridge	\$2.50
Replace/repair the Rte 151 bridge over Ten Mile Creek	Shelby	Road and Bridge	\$0.73
Replace/repair the Rte 151 bridge over Perry Creek	Shelby	Road and Bridge	\$0.57
Replace/repair the Rte 15 bridge over Black Creek	Shelby	Road and Bridge	\$1.39
Resurface Business Rte 36 in Shelbina	Shelby	Road and Bridge	\$0.16
Resurface Business Rte 36 from Rte 36 to Rte 151 in Clarence	Shelby	Road and Bridge	\$0.01
Resurface Rte 151 from Rte 36 at Clarence to Rte 22 in Centralia	Shelby / Monroe / Audrain / Boone	Road and Bridge	\$3.33
Funding to improve future bridge needs in Northeast Region	Various	Road and Bridge	\$1.26
Funding to improve future minor road needs in the Northeast Region	Various	Road and Bridge	\$3.62
Funding to improve various sidewalks and/or non-motorized transportation in the Northeast Region	Various	Sidewalk / Non-Motorized	\$0.69
Install Share-the-Road Signing on various routes within the Northeast Region	Various	Sidewalk / Non-Motorized	\$0.12
Replace/repair the Rte 94 bridge over Treloar Creek	Warren	Road and Bridge	\$0.63
Replace/repair the Rte D bridge over the branch of Tuque Creek	Warren	Road and Bridge	\$0.22
Resurface Rte D from Sixth St in Marthasville to Rte T	Warren	Road and Bridge	\$0.45
Resurface Rte O from Rte M to Rte 47	Warren	Road and Bridge	\$0.78
Resurface Rte B from I-70 to Rte 94	Warren	Road and Bridge	\$0.92
Resurface Rte W from Rte A to Rte 47 in Warrenton	Warren	Road and Bridge	\$0.79
Improve the entrance to Truesdale School on Rte M	Warren	Road and Bridge	\$0.48
Improve sidewalks and non-motorized facilities at the intersection of Rte 47 and Rte M/MM in Warrenton	Warren	Sidewalk / Non-Motorized	\$0.44
Resurface Rte A from Hawk Point to Rte DD in Truxton and Rte A from Rte DD to I-70	Warren / Lincoln	Road and Bridge	\$1.47

Information Provided and Paid for by






MOVING FORWARD IN THE Northwest Region

Description Of Improvement	County	Type	Amendment 7 Funds (\$ millions)
Fixed funding contribution to maintain current public transportation service for OATS in the Northwest Region	All	Public Transportation	\$2.00
Resurface Rte D from Rte 169 to Rte 48	Andrew	Road and Bridge	\$1.36
Resurface Rte DD from Rte T to Rte 59	Andrew	Road and Bridge	\$0.68
Resurface Rte E from Rte D to Rte 169	Andrew	Road and Bridge	\$0.37
Resurface Rte CC from Rte 59 to I-29	Andrew	Road and Bridge	\$0.35
Replace/repair the Rte J bridge over the Tarkio River	Atchison	Road and Bridge	\$2.11
Replace/repair the Rte 111 bridge over Mill Creek	Atchison	Road and Bridge	\$1.31
Resurface Rte A from I-29/Rte B to end of state route	Atchison	Road and Bridge	\$0.34
Resurface Rte B from I-29 to Rte 59	Atchison	Road and Bridge	\$1.40
Resurface Rte RA from Rte B to end of state route	Atchison	Road and Bridge	\$0.03
Resurface Rte 275 from Iowa to Rte 136	Atchison	Road and Bridge	\$1.39
Resurface Rte BB from Rte A to end of state route	Atchison	Road and Bridge	\$0.30
Replace/repair the Rte 136 bridge over East Fork Little Tarkio Creek	Atchison	Road and Bridge	\$1.05
Resurface Rte N from Rte 136 to Rte 59	Atchison / Holt	Road and Bridge	\$1.99
Fixed funding contribution towards four buses for the St Joseph public transportation system	Buchanan	Public Transportation	\$1.61
Fixed funding contribution to improve service times for the public transportation system on Rte 169 (Belt Highway) in St Joseph	Buchanan	Public Transportation	\$0.40
Resurface Rte H from Rte FF to Rte E	Buchanan	Road and Bridge	\$0.36
Resurface Rte H from Rte E to Rte 169	Buchanan	Road and Bridge	\$0.42
Improve the I-29/Rte DD interchange in Faucett	Buchanan	Road and Bridge	\$5.08
Improve the I-29/Rte 169 interchange in St Joseph	Buchanan	Road and Bridge	\$1.42
Intersection improvements and bridge repairs at the Rte AC/Rte 36 interchange in St Joseph	Buchanan	Road and Bridge	\$3.99
Resurface and improve shoulders on Rte 371 from east of Rte 752 in St Joseph to Platte County	Buchanan	Road and Bridge	\$2.64
Resurface Rte HH from Rte 116 to Rte 116	Buchanan	Road and Bridge	\$0.60

Information Provided and Paid for by





MOVING FORWARD IN THE Northwest Region

Description Of Improvement	County	Type	Amendment 7 Funds (\$ millions)
Replace/repair the Rte U bridge over Contrary Creek	Buchanan	Road and Bridge	\$0.49
Resurface Rte 116 from Rte 59 to Rte 169	Buchanan / Clinton	Road and Bridge	\$2.62
Resurface and improve shoulders on Rte 6 from east of Rte AC near St Joseph to Rte 31	Buchanan / DeKalb	Road and Bridge	\$2.71
Resurface and improve shoulders on Rte 13 from Rte 36 to Kingston	Caldwell	Road and Bridge	\$4.52
Resurface and improve shoulders on Rte 13 from Kingston to Ray County	Caldwell	Road and Bridge	\$2.38
Replace/repair the Rte 13 bridge over Log Creek	Caldwell	Road and Bridge	\$1.73
Replace/repair the Rte D bridge over Shoal Creek	Caldwell	Road and Bridge	\$2.21
Resurface Rte J from Rte 65 to end of state route	Carroll	Road and Bridge	\$0.64
Replace/repair the Rte B bridge over Sambo Creek	Carroll	Road and Bridge	\$0.36
Resurface Rte 129 from Rte 36 to Salisbury	Chariton	Road and Bridge	\$2.37
Resurface Rte C from Rte 11 to Rte 5	Chariton	Road and Bridge	\$0.63
Resurface Rte D from Rte 5 to Rte 129	Chariton	Road and Bridge	\$0.87
Resurface Rte 5 from Marceline to Rte 24	Chariton	Road and Bridge	\$2.77
Resurface Rte 69 from I-35 to Rte 116	Clinton	Road and Bridge	\$0.71
Resurface and improve shoulders on Rte 116 from Rte C to Lathrop	Clinton	Road and Bridge	\$1.49
Resurface Rte J from Rte C to Clay County	Clinton	Road and Bridge	\$0.54
Resurface Rte 116 from Rte 169 to Plattsburg	Clinton	Road and Bridge	\$1.18
Resurface Rte 121 from Rte 69 to Rte HH	Clinton	Road and Bridge	\$0.12
Resurface I-35 Outer Road from Rte 69 to end of state route	Clinton	Road and Bridge	\$0.12
Replace/repair the Rte 169 bridge over Castile Creek	Clinton	Road and Bridge	\$2.56
Replace/repair the Rte 69 bridge over I-35	Clinton	Road and Bridge	\$1.03
Replace/repair the Rte H bridge over I-35	Clinton	Road and Bridge	\$0.44
Resurface Rte HH from Rte 121 to Rte 13	Clinton / Caldwell	Road and Bridge	\$0.99

Information Provided and Paid for by



David B. Nichols, Director
P.O. Box 270
Jefferson City, MO 65102



MOVING FORWARD IN THE Northwest Region

Description Of Improvement	County	Type	Amendment 7 Funds (\$ millions)
Replace/repair the Rte 190 bridge over Clear Creek	Daviess	Road and Bridge	\$1.45
Replace/repair the Rte 13 bridge over Honey Creek	Daviess	Road and Bridge	\$2.09
Resurface Rte V from Rte 6 to Rte 190	Daviess	Road and Bridge	\$0.73
Resurface Rte O from Rte 6 to end of state route	Daviess	Road and Bridge	\$0.37
Resurface Rte D from Rte J to Rte CC	Daviess	Road and Bridge	\$0.40
Replace/repair the Rte KK bridge over I-35	Daviess	Road and Bridge	\$0.78
Replace/repair the Rte C bridge over I-35	Daviess	Road and Bridge	\$0.76
Replace/repair the Rte DD bridge over I-35	Daviess	Road and Bridge	\$0.68
Replace/repair the Rte B bridge over I-35	Daviess	Road and Bridge	\$0.79
Resurface Rte J from Rte 6 to Rte 36	Daviess / Caldwell	Road and Bridge	\$0.96
Resurface and improve shoulders on Rte 69 from Pence Road near Cameron to I-35	Daviess / DeKalb	Road and Bridge	\$2.39
Resurface Rte 190 from Rte F to Rte 65	Daviess / Livingston	Road and Bridge	\$2.01
Replace/repair the Rte D bridge over Ervens Branch	DeKalb	Road and Bridge	\$0.92
Resurface Rte J from Rte 6 to Rte 36	DeKalb	Road and Bridge	\$0.84
Resurface Rte 33 from Rte 6 to Rte 36	DeKalb	Road and Bridge	\$0.79
Resurface Rte C from Rte 6 to Rte 36	DeKalb	Road and Bridge	\$0.90
Resurface Rte Z from Rte 169 to end of state route	DeKalb	Road and Bridge	\$0.18
Improve the I-35/Rte 36 (Bob Griffin Road) interchange	DeKalb	Road and Bridge	\$7.94
Reconstruct curves on westbound lanes of Rte 36 from Lakesite Road to Baker Road and improve the Rte 33 intersection (Osborn Junction)	DeKalb	Road and Bridge	\$3.89
Resurface Rte RA from Rte 33 to end of state route	DeKalb	Road and Bridge	\$0.14
Resurface Rte E from Rte D to Rte 69	DeKalb / Daviess	Road and Bridge	\$0.69
Replace/repair the Rte 169 bridge over the Middle Fork of the Grand River	Gentry	Road and Bridge	\$1.21
Resurface Rte 31 from Rte 169 to Rte 36	Gentry / DeKalb	Road and Bridge	\$4.29

Information Provided and Paid for by



David B. Nichols, Director
P.O. Box 270
Jefferson City, MO 65102



MOVING FORWARD IN THE Northwest Region

Description Of Improvement	County	Type	Amendment 7 Funds (\$ millions)
Resurface Rte D from Rte Z to Rte 6	Gentry / DeKalb	Road and Bridge	\$0.91
Resurface and improve shoulders on Rte 169 from Stanberry to Rte 31	Gentry / DeKalb	Road and Bridge	\$4.37
Resurface Rte E from Rte 6 to Rte 139	Grundy / Linn	Road and Bridge	\$1.07
Resurface Rte V from Rte 6 to Chillicothe	Grundy / Livingston	Road and Bridge	\$2.42
Resurface Rte 69 from Iowa to Rte M in Eagleville	Harrison	Road and Bridge	\$0.85
Resurface Rte DD from Rte T to Rte N	Harrison	Road and Bridge	\$0.66
Resurface Rte H from I-35 to Rte 146	Harrison	Road and Bridge	\$0.76
Replace/repair the Rte EE bridge over Big Muddy Creek	Harrison	Road and Bridge	\$0.44
Replace/repair the Rte V bridge over Coal Creek	Harrison	Road and Bridge	\$0.31
Resurface Rte 69 from Rte 136 to Rte Z	Harrison / Daviess	Road and Bridge	\$1.34
Resurface Rte CC from Rte 136 to Rte 146	Harrison / Grundy	Road and Bridge	\$1.05
Replace/repair the Rte T bridge over Easter Creek	Holt	Road and Bridge	\$0.42
Resurface Rte 111 from Corning to Craig	Holt	Road and Bridge	\$0.71
Replace/repair the Rte 59 bridge over Davis Creek	Holt	Road and Bridge	\$0.78
Replace/repair the I-29 bridge over the Nodaway River	Holt	Road and Bridge	\$2.46
Replace/repair the Rte T bridge over Mill Creek	Holt	Road and Bridge	\$0.36
Replace/repair the Rte H bridge over Nichols Creek	Holt	Road and Bridge	\$0.42
Replace/repair the Rte T bridge over Spring Branch	Holt	Road and Bridge	\$0.42
Resurface Rte M from Rte C to Rte 11	Linn	Road and Bridge	\$1.04
Resurface Rte MM from Rte 139 to Rte 5	Linn	Road and Bridge	\$0.75
Replace/repair the Rte 190 bridge over the Thompson River	Livingston	Road and Bridge	\$1.55
Replace/repair the Rte 65 bridge over Grand River	Livingston	Road and Bridge	\$2.02
Replace/repair the Rte 139 bridge over Towstring Creek	Livingston	Road and Bridge	\$0.50



MOVING FORWARD IN THE Northwest Region


Description Of Improvement	County	Type	Amendment 7 Funds (\$ millions)
Resurface Rte H from Rte 65 to Rte 139	Livingston	Road and Bridge	\$0.71
Resurface Rte Z from Rte 65 North to Rte 65 South	Livingston / Carroll	Road and Bridge	\$1.44
Resurface Rte D from Rte 36 to Rte 10	Livingston / Carroll	Road and Bridge	\$2.82
Resurface and improve shoulders on Rte 136 from Harrison County to Rte 145	Mercer	Road and Bridge	\$2.33
Replace/repair the Rte 136 bridge over Muddy Creek	Mercer	Road and Bridge	\$1.71
Resurface Rte B from Iowa to Rte 136	Mercer	Road and Bridge	\$1.37
Resurface Rte 145 from Rte B to Rte 136	Mercer	Road and Bridge	\$0.28
Resurface Rte O from Rte 136 to end of state route	Mercer	Road and Bridge	\$0.52
Resurface Rte Z from Rte M to Rte 136	Mercer	Road and Bridge	\$0.49
Resurface Rte Y from Rte E to Rte 6	Mercer / Grundy	Road and Bridge	\$1.92
Replace/repair the Rte NN bridge over the Platte River	Nodaway	Road and Bridge	\$1.80
Replace/repair the Rte 136 bridge over Mozingo Creek	Nodaway	Road and Bridge	\$1.13
Resurface Rte AA from Rte VV to end of state route	Nodaway	Road and Bridge	\$0.03
Resurface Rte P from Rte 136N to Rte 136S	Nodaway	Road and Bridge	\$0.24
Resurface Rte J from Rte 136 to Rte M	Nodaway	Road and Bridge	\$0.45
Add left turn lane at the Rte 136/Rte 46 intersection	Nodaway	Road and Bridge	\$0.36
Replace/repair the Rte 46 bridge over White Cloud Creek and local stream	Nodaway	Road and Bridge	\$2.07
Replace/repair the Rte 46 bridge over Florida Creek and Big Slough	Nodaway	Road and Bridge	\$2.06
Resurface Rte 148 from Iowa to Rte 136	Nodaway	Road and Bridge	\$1.28
Resurface Rte JJ from Rte 71 to Rte 148	Nodaway	Road and Bridge	\$1.15
Resurface Rte 113 from Rte 136 to Rte B	Nodaway / Holt	Road and Bridge	\$2.32
Resurface and improve shoulders on Rte 46 from Ravenwood to Grant City	Nodaway / Worth	Road and Bridge	\$5.52
Replace/repair the Rte 136 bridge over Elm Branch	Putnam	Road and Bridge	\$1.03



MOVING FORWARD IN THE Northwest Region

Description Of Improvement	County	Type	Amendment 7 Funds (\$ millions)
Replace/repair the Rte 136 bridge over West Locust Creek	Putnam	Road and Bridge	\$2.20
Replace/repair the Rte Y bridge over North Blackbird Creek	Putnam	Road and Bridge	\$0.25
Resurface and improve shoulders on Rte 5 from Rte 136 to Rte 6 north of Milan	Putnam / Sullivan	Road and Bridge	\$6.87
Resurface Rte 129 from Rte 136 to Rte 6	Putnam / Sullivan	Road and Bridge	\$1.73
Resurface Rte 139 from Rte 136 to Rte 6	Putnam / Sullivan	Road and Bridge	\$2.30
Replace/repair the Rte 6 bridge over West Yellow Creek	Sullivan	Road and Bridge	\$1.06
Replace/repair the Rte 6 bridge over West Locust Creek	Sullivan	Road and Bridge	\$0.62
Replace/repair the Rte EE bridge over Medicine Creek	Sullivan	Road and Bridge	\$0.54
Replace/repair the Rte 129 bridge over Spring Creek	Sullivan	Road and Bridge	\$0.22
Replace/repair the Rte 129 bridge over North Spring Creek	Sullivan	Road and Bridge	\$0.26
Replace/repair the Rte ZZ bridge over West Locust Creek	Sullivan	Road and Bridge	\$0.29
Resurface and improve shoulders on Rte 5 from Rte 6 south of Milan to Rte 36	Sullivan / Linn	Road and Bridge	\$13.31
Resurface Rte 129 from Rte 6 to Rte 11	Sullivan / Linn	Road and Bridge	\$2.13
Funding to improve various sidewalks and/or non-motorized transportation in the Northwest Region	Various	Sidewalk / Non-Motorized	\$2.30
Funding for future pavement improvements in the Northwest Region	Various	Road and Bridge	\$1.47
Intersection safety improvements in the Northwest Region	Various	Road and Bridge	\$1.43
Replace/repair the Rte W bridge over West Fork of the Grand River	Worth	Road and Bridge	\$2.04
Replace/repair the Rte YY bridge over Middle Fork Grand River	Worth	Road and Bridge	\$2.22
Resurface Rte N from Rte M to Rte 136	Worth / Gentry	Road and Bridge	\$1.08
Resurface Rte 46 from Rte 169 to Rte 69	Worth / Harrison	Road and Bridge	\$2.22

Information Provided and Paid for by






MOVING FORWARD IN THE Southeast Region

Description Of Improvement	County	Type	Amendment 7 Funds (\$ millions)
Fixed funding contribution for buses and public transportation service in the Southeast Region	All	Public Transportation	\$25.00
Replace/repair Rte CC bridge over Hurricane Creek	Bollinger	Road and Bridge	\$1.04
Replace/repair Rte P bridge over Bush Creek	Bollinger	Road and Bridge	\$0.74
Resurface Rte N from Rte 51 to Rte 25	Bollinger / Cape Girardeau	Road and Bridge	\$1.16
Runway and taxiway improvements for future extension at Poplar Bluff Municipal Airport	Butler	Aviation	\$2.59
Resurface and widen Rte PP from Forest Service Road to Rte 67 in Poplar Bluff	Butler	Road and Bridge	\$4.05
Add lanes on Rte 67 from Rte 160 to Arkansas	Butler	Road and Bridge	\$43.42
Improve sidewalks along Rte W in Poplar Bluff	Butler	Sidewalk / Non-motorized	\$0.63
Improve sidewalks along Shelby Road in Poplar Bluff	Butler	Sidewalk / Non-motorized	\$0.33
Replace/repair Rte Z bridges over Hubble Creek overflow	Cape Girardeau	Road and Bridge	\$0.79
Replace / repair Rte Z bridge over Hubble Creek	Cape Girardeau	Road and Bridge	\$1.26
Improve the I-55/Rte 74 interchange and replace the Bloomfield overpass in Cape Girardeau	Cape Girardeau	Road and Bridge	\$25.00
Add center turn lane on Rte 61 from I-55 (Fruitland) to Rte 34/72/25	Cape Girardeau	Road and Bridge	\$8.87
Resurface, add paved shoulders and improve bridges over Williams Creek on Rte 25 from Rte K to Rte 74	Cape Girardeau	Road and Bridge	\$2.84
Construct non-motorized facility along Veterans Dr from East Main St in Jackson to Rte W in Cape Girardeau	Cape Girardeau	Sidewalk / Non-motorized	\$5.35
Resurface and add paved shoulders on Rte 25 from Rte K to Rte 34/72/61	Cape Girardeau	Road and Bridge	\$14.38
Resurface Rte 74 from Rte 25 to I-55	Cape Girardeau	Road and Bridge	\$0.61
Resurface Rte 103 from Rte 60 to Rte Z	Carter	Road and Bridge	\$0.26
Replace bridge on Rte N over Middle Brushy Creek	Carter	Road and Bridge	\$0.57
Resurface and add paved shoulders to Rte A from Rte 60 to Rte 49	Carter	Road and Bridge	\$2.80
Resurface Rte 76 from Rte 5 to Rte 95	Douglas	Road and Bridge	\$1.56
Replace/repair Rte ZZ bridge over Fox Creek	Douglas	Road and Bridge	\$0.73
Replace/repair Rte ZZ overflow bridge over Fox Creek	Douglas	Road and Bridge	\$0.73

Information Provided and Paid for by






MOVING FORWARD IN THE Southeast Region

Description Of Improvement	County	Type	Amendment 7 Funds (\$ millions)
Resurface and add paved shoulders to Rte 14 from Rte O to Beaver Creek Bridge	Douglas	Road and Bridge	\$0.87
Replace/repair Rte ZZ bridge over Drainage Ditch #2	Dunklin	Road and Bridge	\$0.62
Add lanes on Rte 412 from Kennett to Arkansas	Dunklin	Road and Bridge	\$62.22
New bridge over railroad on Rte 160 in West Plains. Project delivery is contingent upon \$2.6 million total contribution from the City of West Plains and BNSF Railroad.	Howell	Road and Bridge	\$2.63
Extend and widen runway at West Plains Regional Airport	Howell	Aviation	\$4.64
Resurface Rte BB from Rte 160 to end of state route	Howell	Road and Bridge	\$0.39
Resurface Rte W from Rte 17 south to Rte 17	Howell	Road and Bridge	\$1.20
Resurface and add paved shoulders on Rte 32 from Rte KK to Rte 49 South Junction	Iron	Road and Bridge	\$2.67
Resurface Rte 49 from Rte 72/21 to Rte K	Iron	Road and Bridge	\$0.71
Resurface Rte 32 from Rte 72 to Rte KK	Iron / Dent	Road and Bridge	\$0.81
Resurface Rte DD from Rte T to Rte OO	Jefferson / Ste Genevieve	Road and Bridge	\$0.66
Resurface and add paved shoulders on Rte 72 from Ironton to Rte 67	Madison	Road and Bridge	\$4.81
Resurface and add paved shoulders on Rte J from Rte 72 to Rte 51	Madison / Perry	Road and Bridge	\$4.20
Replace/repair Rte 102 bridge over Drainage Ditch #14	Mississippi	Road and Bridge	\$1.23
Replace/repair Rte D bridge over Drainage Ditch #32	Mississippi	Road and Bridge	\$0.61
Replace/repair Rte C bridge over Lateral Ditch #4	Mississippi	Road and Bridge	\$0.61
New bridge over railroad on port access road to New Madrid County Port	New Madrid	Port	\$4.41
New interchange at Rte 60 and South Ingram Rd in Sikeston	New Madrid	Road and Bridge	\$11.08
Resurface Rte B from Rte 153 to Rte 412	New Madrid / Pemiscot	Road and Bridge	\$1.44
Replace/repair Rte V bridge over Janes Creek	Oregon	Road and Bridge	\$0.86
Replace/repair Rte V bridge over Mill Creek	Oregon	Road and Bridge	\$0.86
Resurface and add paved shoulders on Rte 19 from Alton to Thayer	Oregon	Road and Bridge	\$4.86
Raise Rte 142 on east side of Eleven Point River Bridge	Oregon	Road and Bridge	\$3.38

Information Provided and Paid for by






MOVING FORWARD IN THE Southeast Region

Description Of Improvement	County	Type	Amendment 7 Funds (\$ millions)
Replace/repair Rte JJ bridge over Little Creek	Ozark	Road and Bridge	\$0.84
Replace/repair Rte H bridge over North Fork of White River	Ozark	Road and Bridge	\$1.06
Resurface and add paved shoulders to Rte 5 from Gainesville to Arkansas	Ozark	Road and Bridge	\$2.88
Resurface and add paved shoulders on Rte 160 from Gainesville to West Plains	Ozark / Howell	Road and Bridge	\$12.07
Resurface Rte J from Rte Z to I-55	Pemiscot	Road and Bridge	\$0.31
Resurface Rte Z from Rte 412/Rte B to Rte 164	Pemiscot	Road and Bridge	\$0.75
Purchase property to improve railroad capacity at Pemiscot Port	Pemiscot	Port	\$2.09
Resurface Rte U from I-55 to Rte 84	Pemiscot	Road and Bridge	\$0.59
Replace/repair Rte A bridge over Indian Creek	Perry	Road and Bridge	\$1.31
New interchange on I-55 north of Rte T	Perry	Road and Bridge	\$19.24
Resurface Rte H from Rte 61 to Rte 51	Perry	Road and Bridge	\$0.72
Resurface I-55 Outer Road from Rte T to Rte 51	Perry	Road and Bridge	\$0.12
Resurface Rte B from Rte 72 to Rte 106	Reynolds	Road and Bridge	\$1.21
Replace/repair Rte F bridge over Logan Creek	Reynolds	Road and Bridge	\$1.96
Replace/repair the Rte 142 bridge over Harris Creek	Ripley	Road and Bridge	\$0.77
Replace/repair the Rte 142 bridge over Ditch #2	Ripley	Road and Bridge	\$0.45
Replace/repair Rte U bridge over St John's Drainage Ditch	Scott	Road and Bridge	\$0.81
Replace/repair Rte A bridge over Caney Creek	Scott	Road and Bridge	\$0.64
Replace/repair Rte 91 bridge over Drainage Ditch #291	Scott	Road and Bridge	\$0.66
Replace/repair Rte 91 bridge over Drainage Ditch #35	Scott	Road and Bridge	\$0.70
Replace/repair Rte 91 bridge over Drainage Ditch #14	Scott	Road and Bridge	\$0.82
Fixed funding contribution to construct loop railroad tracks at the SEMO Port railroad. Project delivery is contingent upon the SEMO port providing the balance of funds needed to complete the improvement.	Scott	Rail	\$22.00
Resurface Rte HH from Rte 61 to Rte H	Scott	Road and Bridge	\$0.52

Information Provided and Paid for by





MOVING FORWARD IN THE Southeast Region


Description Of Improvement	County	Type	Amendment 7 Funds (\$ millions)
Resurface Rte 19 from Rte 60 to Rte 160	Shannon	Road and Bridge	\$1.73
Replace/repair Rte 19 bridge over Sinking Creek	Shannon	Road and Bridge	\$2.85
Resurface and add paved shoulders on Rte 19 from Eminence to Rte 60	Shannon	Road and Bridge	\$4.20
Improvements at the Rte 8 intersections with State Street and Rte 67 ramps in the City of Desloge	St Francois	Road and Bridge	\$1.34
Improvements at the Rte 8 intersection with Hawthorne St in the City of Desloge	St Francois	Road and Bridge	\$1.50
Add left turn lane on Rte 32 at Business Rte 32 in Park Hills	St Francois	Road and Bridge	\$0.35
Improve the Rte 8/Rte P intersection west of Desloge	St Francois	Road and Bridge	\$0.19
Resurface and add paved shoulders on Rte F from Farmington to Coffman	St Francois / Ste Genevieve	Road and Bridge	\$2.52
Establish truck to barge freight loading connection and improve port access road	Ste Genevieve	Port	\$7.00
Interchange safety improvements at I-55 and Rte 32	Ste Genevieve	Road and Bridge	\$0.35
Resurface Rte ZZ from Rte 60 to Rte H	Stoddard	Road and Bridge	\$0.57
Replace/repair Rte N bridge over Drainage Ditch #30	Stoddard	Road and Bridge	\$0.93
Replace/repair Rte Z bridge over Main Ditch	Stoddard	Road and Bridge	\$0.67
Replace/repair Rte 91 bridge over Drainage Ditch #33	Stoddard	Road and Bridge	\$0.66
Replace/repair Rte 91 bridge over Drainage Ditch #34	Stoddard	Road and Bridge	\$0.66
Resurface Rte AD from Rte 60 to end of state route	Stoddard	Road and Bridge	\$0.32
Resurface Rte H from Rte 25 to Rte J east junction	Stoddard / Dunklin	Road and Bridge	\$1.19
Resurface Rte 32 from Rte 17 south junction to Rte 63	Texas	Road and Bridge	\$1.10
Resurface and add paved shoulders on Rte 17 from Rte 63 to Rte 106	Texas	Road and Bridge	\$5.79
Resurface Rte 17 from Rte 106 to Rte 60	Texas / Howell	Road and Bridge	\$1.35
Replace/repair Rte FF bridge over Lake Creek	Wayne	Road and Bridge	\$1.07
Replace/repair the Rte 49 bridge over McKenzie Creek	Wayne	Road and Bridge	\$1.25
New pedestrian bridge adjacent to Rte 49 across Williams Creek in Williamsville	Wayne	Sidewalk / Non-motorized	\$0.33
Resurface and add paved shoulders to Rte 49 from southern junction of Rte 34 to Rte 67	Wayne	Road and Bridge	\$7.30
Resurface Rte 38 from Rte F to Rte 5	Wright	Road and Bridge	\$0.77
Replace/repair Rte H bridge over Beaver Creek	Wright	Road and Bridge	\$1.55
New bridge over railroad on Rte 95 in Mountain Grove. Project delivery is contingent upon \$3.1 million total contribution from the City of Mountain Grove and BNSF Railroad.	Wright	Road and Bridge	\$3.11
Resurface and add paved shoulders on Rte 5 from Hartville to Rte 60	Wright	Road and Bridge	\$3.83



MOVING FORWARD IN THE St. Louis Region

Description Of Improvement	County	Type	Amendment 7 Funds (\$ millions)
Improve safety at the following locations: Rte 100 between Rte E and Gasconade County; Rte FF between Rte 47 and Rte 30; Rte 185 between Rte H and north of I-44; Rte KK between Rte 185 and Rte 100; Rte MM between Rte 100 and Rte T; Rte O between Rte AT and Shannon Lane; Rte OO between Rte 100 and Rte F; Rte YY between Rte A and Rte AJ; Rte BB between Rte 50 and Rte A	Franklin	Road and Bridge	\$12.13
Partial improvements on Rte 47 between Steutermann Rd and I-44	Franklin	Road and Bridge	\$38.62
Fixed funding contribution to support the Transportation for Elderly Persons and Persons with Disabilities Program (Paratransit)	Franklin	Public Transportation	\$0.41
Add lane on I-55 from Rte Z to McNutt St	Jefferson	Road and Bridge	\$55.10
Add lane on I-55 from Rte A to Rte 67	Jefferson	Road and Bridge	\$7.77
Improvements on Rte 141 from Rte 21 to Astra Way including intersections with Ridgewood Middle School Dr and Old Missouri State Rd	Jefferson	Road and Bridge	\$1.08
Improve safety on Rte TT between Rte 61 south of Festus and Rte 61 north of Ste Genevieve County	Jefferson	Road and Bridge	\$4.29
Improve safety on Rte H between Rte 21 and Rte 47	Jefferson	Road and Bridge	\$5.67
Improve safety on Rte Y between Rte 21 and Rte 30	Jefferson	Road and Bridge	\$5.11
Improve safety by adding shoulders on Rte 61 between the I-55 overpass and Ste Genevieve County	Jefferson	Road and Bridge	\$3.31
Improve safety on Rte 110 at Rte 21 near DeSoto	Jefferson	Road and Bridge	\$1.78
Improve safety to the Rte 61/67 intersection at Tenbrook Rd	Jefferson	Road and Bridge	\$1.57
Improve safety on Rte 67 at Flucom and Victoria Rds	Jefferson	Road and Bridge	\$3.57
Add center turn lane on Rte 21 between Cajun Dr and Rte N/H	Jefferson	Road and Bridge	\$1.11
Fixed funding contribution to support the Transportation for Elderly Persons and Persons with Disabilities Program (Paratransit)	Jefferson	Public Transportation	\$0.27
Fixed funding contribution to support the Missouri Elderly and Handicapped Transportation Assistance Program (MEHTAP)	Jefferson	Public Transportation	\$1.30
Fixed funding contribution to establish the Jefferson County Port including the purchase of property	Jefferson	Port	\$8.05
Improve Rte 94 near O'Fallon Rd	St Charles	Road and Bridge	\$0.40
Improve I-70 between 5th St and Rte 94. Project delivery is contingent upon \$3.88 million contribution from St Charles County.	St Charles	Road and Bridge	\$30.00
Add lanes on Rte 94 from I-70 to Rte 364	St Charles	Road and Bridge	\$12.98
Improve I-70 between Bryan Rd and TR Hughes Blvd	St Charles	Road and Bridge	\$46.99
Improve I-70 from west of Cave Springs Rd to west of Zumbuhl Rd. Project delivery is contingent upon \$6.72 million contribution from St Charles County.	St Charles	Road and Bridge	\$22.97

Information Provided and Paid for by





MOVING FORWARD IN THE St. Louis Region

Description Of Improvement	County	Type	Amendment 7 Funds (\$ millions)
Add lanes on I-64 from Rte K to I-70	St Charles	Road and Bridge	\$43.35
Partial improvements on Rte N between I-64 and I-70/David Hoekel Parkway interchange	St Charles	Road and Bridge	\$39.04
Improve access to Rte 364 from Heritage Crossing to Mid Rivers Mall Drive	St Charles	Road and Bridge	\$6.94
Provide access from Rte 364 to Guttermuth Rd	St Charles	Road and Bridge	\$6.97
Connect sections of outer roads on Rte 61 between Rte A and Peine Rd	St Charles	Road and Bridge	\$9.34
Fixed funding contribution for the Gateway Green Light program to improve signal coordination and traffic flow	St Charles	Road and Bridge	\$8.11
Improve safety on Rte W between Rte 61 and I-70	St Charles	Road and Bridge	\$3.70
Improve safety on Rte F between Rte D and Rte 94	St Charles	Road and Bridge	\$2.86
Fixed funding contribution to support the Transportation for Elderly Persons and Persons with Disabilities Program (Paratransit)	St Charles	Public Transportation	\$2.50
Fixed funding contribution to support the Missouri Elderly and Handicapped Transportation Assistance Program (MEHTAP)	St Charles	Public Transportation	\$2.50
Construct Dardenne Greenway Trail Extension from Rabbit Run Park to Olde Town St Peters. Project delivery is contingent upon \$2.1 million contribution from Great Rivers Greenway.	St Charles	Sidewalk / Non-Motorized	\$2.10
Construct non-motorized facility across the Missouri River in City of St Charles	St Charles / St Louis	Sidewalk / Non-Motorized	\$21.30
Improve Berry Rd at I-44 interchange	St Louis	Road and Bridge	\$0.57
Improve I-70 between Natural Bridge and Hanley Rds, including the I-70/I-170 interchange	St Louis	Road and Bridge	\$200.00
Improve I-270 between Rte 67 (Lindbergh Blvd) and Rte 367	St Louis	Road and Bridge	\$350.00
Improve the I-170 interchanges at Scudder Ave and Airport Rd	St Louis	Road and Bridge	\$27.51
Improve the I-170/Rte D (Page Ave) interchange	St Louis	Road and Bridge	\$24.31
Improve I-44 between I-270 and Rte 141 including new bridges over the Meramec River and added westbound lane	St Louis	Road and Bridge	\$74.75
Add eastbound lane on I-64 between Rte 141 and Rte 340 (Clarkson Rd)	St Louis	Road and Bridge	\$7.59
Construct connection on I-64 south outer road between Clarkson Rd and Chesterfield Pkwy East. Project delivery is contingent upon \$5.7 million from St Louis County, developers and economic development funds.	St Louis	Road and Bridge	\$5.70
Construct connection on I-64 north outer road between Chesterfield Pkwy West and Boone's Crossing. Project delivery is contingent upon \$12 million from St Louis County, developers and economic development funds.	St Louis	Road and Bridge	\$12.00
Improvements on Rte 30 (Gravois Rd) from Laclede Station Rd to Musick Rd	St Louis	Road and Bridge	\$2.02
Improve Manchester Rd (Rte 100) between Hanley Rd and Lindbergh (Rte 61/67)	St Louis	Road and Bridge	\$85.52



MOVING FORWARD IN THE St. Louis Region

Description Of Improvement	County	Type	Amendment 7 Funds (\$ millions)
Funding to evaluate needed improvements on I-170 from Page Ave to I-64	St Louis	Road and Bridge	\$2.00
Improve passenger access to the Kirkwood Amtrak station	St Louis	Rail	\$1.16
Fixed funding contribution to connect the Grant's Trail Extension to the River des Peres Trail. Project delivery is contingent upon \$2.5 million contribution from Great Rivers Greenway.	St Louis	Sidewalk / Non-Motorized	\$2.50
Fixed funding contribution to connect Centennial Greenway Trail from I-270 to Creve Coeur Park. Project delivery is contingent upon \$1.5 million contribution from Great Rivers Greenway.	St Louis	Sidewalk / Non-Motorized	\$1.50
Improve sidewalks at bus stops in St Louis County	St Louis	Public Transportation	\$2.88
Roadway, sidewalks and non-motorized improvements on Rte 67 (Lindbergh Blvd) from Rte AC (New Halls Ferry) to Jamestown Mall	St Louis	Road and Bridge	\$5.39
Future light rail station	St Louis / St Louis City	Public Transportation	\$8.90
Studies for light rail expansion and funding scenarios for next phase	St Louis / St Louis City	Public Transportation	\$2.00
Fixed funding contribution to Metro for bus rapid transit route from downtown St Louis to Chesterfield along I-64. Project delivery is contingent upon \$20 million contribution from Metro.	St Louis / St Louis City	Public Transportation	\$18.00
Improve freight access at the Lambert-St Louis International Airport	St Louis / St Louis City	Aviation	\$11.49
Fixed funding contribution to Terminal Railroad Association of St Louis for repairs to the Merchants railroad bridge over the Mississippi River. Project delivery is contingent upon Terminal Railroad providing the balance of funds needed to complete the improvements.	St Louis / St Louis City	Rail	\$3.00
Fixed funding contribution to Metro for the bus rapid transit route from downtown St Louis to I-270 along West Florissant Ave and Natural Bridge Road. Project delivery is contingent upon Metro providing \$20 million to complete the improvement.	St Louis / St Louis City	Public Transportation	\$18.00
Improve North Grand Ave with sidewalks / non-motorized facilities between I-70 and Natural Bridge Rd	St Louis City	Sidewalk / Non-Motorized	\$5.76
Improve Natural Bridge with sidewalks / non-motorized facilities between Kingshighway and Grand Ave	St Louis City	Sidewalk / Non-Motorized	\$5.76
Improve Vandeventer sidewalks between Forest Park Parkway and I-44	St Louis City	Sidewalk / Non-Motorized	\$15.35
Improve Morganford Rd sidewalks between Arsenal St and Chippewa St	St Louis City	Sidewalk / Non-Motorized	\$2.77
Improve South Broadway with sidewalks / non-motorized facilities between Upton St and Holly Hills Blvd	St Louis City	Sidewalk / Non-Motorized	\$3.46
Improve South Grand with sidewalks / non-motorized facilities between Utah St and Gravois Ave	St Louis City	Sidewalk / Non-Motorized	\$3.46
Provide fixed funding contribution for the Traffic Management Center in St Louis City	St Louis City	Road and Bridge	\$4.01
Provide fixed funding contribution toward phase I of the St Louis Streetcar system. Project delivery is contingent upon St Louis Streetcar Company providing \$271.5 million contribution from other sources, including federal funds and rider fees.	St Louis City	Public Transportation	\$25.00



MOVING FORWARD IN THE St. Louis Region

Description Of Improvement	County	Type	Amendment 7 Funds (\$ millions)
Fixed funding contribution to improve sidewalks at bus stops in St Louis City	St Louis City	Public Transportation	\$0.91
Funding for Delmar/Forest Park-DeBaliviere Metrolink station improvements, sidewalk/non-motorized improvements along Hodiamont Ave, Delmar Blvd, De Giverville Ave and Des Peres Ave, and connect Ruth Porter Trail to Forest Park	St Louis City	Sidewalk / Non-Motorized	\$18.77
Construction of rail spur to Terminal Railroad at 400 - 420 Carrie Ave	St Louis City	Rail	\$1.41
Improve the north dock at the St Louis City Municipal River Terminal Port	St Louis City	Port	\$4.69
Improve the Northern Tract Ramp at Lambert-St Louis International Airport to support movement of freight	St Louis City	Aviation	\$5.81
Improve traffic management systems at the Rte 67 (Lindbergh Blvd) tunnel	St Louis City	Road and Bridge	\$0.84
Fixed funding contribution to improve the North Riverfront Trail utilizing existing railroad trestles to connect to Downtown, North Side Regeneration and North Riverfront-Phase II trails - in St Louis City. Project delivery is contingent upon \$2 million contribution from Great Rivers Greenway.	St Louis City	Sidewalk / Non-Motorized	\$5.05
Fixed funding contribution to improve Midtown Loop trail connections in St Louis County. Project delivery is contingent upon \$1 million contribution from Great Rivers Greenway.	St Louis City	Sidewalk / Non-Motorized	\$8.06
Fixed funding contribution to support Gateway non-motorized plan in St Louis City	St Louis City	Sidewalk / Non-Motorized	\$2.03
Construct new I-64/22nd St Parkway interchange and adjacent street work. Project delivery is contingent upon \$8.9 million contribution shared by the City of St Louis and Developers.	St Louis City	Road and Bridge	\$20.00
Improve the I-70 westbound North Broadway exit	St Louis City	Road and Bridge	\$1.86
Improve Branch St intermodal connector from I-70 to the Mississippi River including access to Municipal River Terminal and St Louis Riverfront Trail	St Louis City	Sidewalk / Non-Motorized	\$5.28
Improve Hall St (Rte H) from Adelaide to Carrie Ave	St Louis City	Road and Bridge	\$11.59
Fixed funding contribution to improve sidewalks and street corners /crosswalks on St Louis City streets	St Louis City	Sidewalk / Non-Motorized	\$7.31
Improve Goodfellow Blvd with sidewalks and non-motorized lanes between I-70 and Natural Bridge Rd	St Louis City	Sidewalk / Non-Motorized	\$5.00
Improve Dr. Martin Luther King Dr with sidewalks and non-motorized lanes between Grand Ave and Kingshighway	St Louis City	Sidewalk / Non-Motorized	\$6.16
Improve Washington Ave at Grand Center with sidewalks between Theresa Ave and Sheldon Concert Hall	St Louis City	Sidewalk / Non-Motorized	\$3.22
Improve Tucker Blvd with sidewalks, non-motorized lanes and signal improvements between Washington Ave and Spruce St	St Louis City	Sidewalk / Non-Motorized	\$8.11
Improve Laclede's Landing sidewalks	St Louis City	Sidewalk / Non-Motorized	\$10.13
Improve sidewalks in the Central Business District on 7th St and 8th St	St Louis City	Sidewalk / Non-Motorized	\$7.81
Fixed funding contribution to reconfigure roadway and improve sidewalks on Clark St between 14th St and Tucker Blvd and on Spruce St between 8th St and Tucker Blvd	St Louis City	Sidewalk / Non-Motorized	\$8.51


Information Provided and Paid for by



MOVING FORWARD IN THE Southwest Region

Description Of Improvement	County	Type	Amendment 7 Funds (\$ millions)
Resurface Business Rte 37 from Rte 37/Rte 76 to Rte Y in Cassville	Barry	Road and Bridge	\$0.53
Replace/repair the Rte VV bridge over Little Flat Creek	Barry	Road and Bridge	\$0.56
Resurface Rte 76 from Rte 112 to Stone County	Barry	Road and Bridge	\$1.55
Resurface Rte 76 from Rte 37 to Business Rte 37 in Cassville	Barry	Road and Bridge	\$0.56
Fixed funding contribution to Monett Municipal Airport to improve corporate hangars and taxiways	Barry	Aviation	\$1.96
Improve bridge and add sidewalks on Rte 112 over Dry Hollow Branch	Barry	Sidewalk / Non-motorized	\$1.10
Resurface Business Rte 60 from Rte H in Monett to Rte. 60	Barry / Lawrence	Road and Bridge	\$0.16
Add lanes on Rte 60 from Monett to Aurora and purchase land for future expansion from Marionville to Republic	Barry / Lawrence / Christian	Road and Bridge	\$56.68
Resurface Rte 43 from Rte 160 to Jasper County	Barton	Road and Bridge	\$0.72
Resurface Rte 160 from I-49 to east of Rte KK in Lamar	Barton	Road and Bridge	\$0.18
Improve sidewalks on Rte K from Hill St to Rte NN and on Rte NN from Rte K to Darwin in Liberal	Barton	Sidewalk / Non-motorized	\$1.05
Resurface Rte 18 from I-49 to Business Rte 13 in Clinton	Bates	Road and Bridge	\$3.20
Replace/repair the Rte V bridge over Marais Des Cygnes River	Bates	Road and Bridge	\$1.73
Replace/repair the Rte B bridge over Shaw Branch	Bates	Road and Bridge	\$0.29
Replace/repair the Rte B bridge over Spring Branch	Bates	Road and Bridge	\$0.85
Replace/repair the Rte AA bridge over Mormon Creek	Bates	Road and Bridge	\$0.39
Replace/repair the Rte M bridge over Osage River	Bates	Road and Bridge	\$2.51
Resurface Business Loop 49 from Rte F to Rte 52 in Butler	Bates	Road and Bridge	\$0.45
Resurface Rte H from Business Loop 49 to Henry St in Butler	Bates	Road and Bridge	\$0.11
Improve MNA railroad bridge over Rte 52 and improve sidewalks / non-motorized facilities along Rte 52 in Butler	Bates	Sidewalk / Non-motorized	\$2.32
Construct interchange on I-49 at Rte TT in Butler	Bates	Road and Bridge	\$2.91
Improve the I-49 bridge over Bates County drainage ditch	Bates	Road and Bridge	\$3.66
Resurface I-49 from Rte A/B to Rte 54 in Nevada	Bates / Vernon	Road and Bridge	\$8.75

Information Provided and Paid for by





MOVING FORWARD IN THE Southwest Region

Description Of Improvement	County	Type	Amendment 7 Funds (\$ millions)
Resurface Rte MM from Rte 83 to end of state route	Benton	Road and Bridge	\$0.52
Replace/repair the Rte 7 bridge over Osage River	Benton	Road and Bridge	\$1.58
Resurface Rte 83 from Rte 65 to Rte MM	Benton	Road and Bridge	\$0.06
Improve sidewalks on Main St from Rte 7 to Rte 65 in Warsaw	Benton	Sidewalk / Non-motorized	\$4.38
Add passing lanes at intermittent locations on Rte 65 from Warsaw to Buffalo	Benton / Hickory / Dallas	Road and Bridge	\$10.00
Resurface Rte 73 from Rte 54 to Dallas County	Camden	Road and Bridge	\$0.16
Replace/repair the Rte 32 bridge over Cedar Creek	Cedar	Road and Bridge	\$1.72
Resurface Rte 82 from Rte 54 to St Clair County	Cedar	Road and Bridge	\$0.25
Improve sidewalks on Park St in El Dorado Springs	Cedar	Sidewalk / Non-motorized	\$0.59
Curve improvement on Rte 82 north of El Dorado Springs	Cedar	Road and Bridge	\$1.86
Resurface Rte 245 from Rte 32 to Rte 160	Cedar / Dade	Road and Bridge	\$1.59
Improve the Rte 14/Nicholas Rd/Rte M intersection in Nixa	Christian	Road and Bridge	\$1.66
Improve various intersections on Rtes 160 and 14 in Nixa	Christian	Road and Bridge	\$3.50
Improve the Rte 160/Rte CC intersection	Christian	Road and Bridge	\$1.68
Resurface Rte CC from Rte 160 to Rte 65	Christian	Road and Bridge	\$0.43
Resurface Rte M from Rte 14 to north of Gooch Rd in Nixa	Christian	Road and Bridge	\$0.23
Resurface Rte M from Gooch Rd to Stone County	Christian	Road and Bridge	\$0.26
Replace/repair the Rte 125 bridge over Swan Creek	Christian	Road and Bridge	\$1.15
Add sidewalks on Rte 14 from Rte M to Rte 160 in Nixa	Christian	Sidewalk / Non-Motorized	\$0.98
Add sidewalks on Business Rte 65 from Rte 65 to Selmore Rd in Ozark	Christian	Sidewalk / Non-Motorized	\$1.58
Add lanes on Rte 14 from Rte M to Estes St in Nixa	Christian	Road and Bridge	\$7.16
Add lanes on Business Rte 65 (South St) from Rte 65 to Selmore Road in Ozark	Christian	Road and Bridge	\$9.56
Evaluate location possibilities and initiate land acquisition to extend Kansas Expressway from south of Plainview Rd to Rte 14	Christian	Road and Bridge	\$2.50



MOVING FORWARD IN THE Southwest Region

Description Of Improvement	County	Type	Amendment 7 Funds (\$ millions)
Resurface Rte 14 from Rte W to Rte 125 South	Christian	Road and Bridge	\$0.54
Resurface Rte K from Rte 14 to Stone County	Christian	Road and Bridge	\$0.32
Resurface Rte 160 from north of Plainview to north of the Finley River	Christian / Greene	Road and Bridge	\$4.77
Resurface Rte 65 from Lake Springfield to south of Rte F	Christian / Greene	Road and Bridge	\$4.27
Replace/repair the Rte 160 bridge over Stockton Lake	Dade	Road and Bridge	\$2.96
Add shoulders on Rte 160 from Golden City to west of Rte 39	Dade / Barton	Road and Bridge	\$0.21
Resurface Rte 32 from Locust St in Buffalo to west of Rte H	Dallas	Road and Bridge	\$0.21
Resurface Rte 73 from Camden County to Maple St in Buffalo	Dallas	Road and Bridge	\$1.20
Resurface Rte 32 from Rte 65 to Locust St in Buffalo	Dallas	Road and Bridge	\$0.08
Land acquisition for future expansion of Rte 60 from Monett to Republic (Urban section)	Greene	Road and Bridge	\$1.57
Fixed funding contribution to Springfield public transportation system to purchase two additional buses	Greene	Public Transportation	\$0.80
Fixed funding contribution to Springfield public transportation system to replace four buses	Greene	Public Transportation	\$1.65
Improve bus stops for Springfield public transportation system	Greene	Public Transportation	\$0.05
Fixed funding contribution to increase the frequency of service for two Springfield public transportation routes	Greene	Public Transportation	\$5.97
Fixed funding contribution to Springfield-Branson National Airport to expand maintenance storage	Greene	Aviation	\$0.75
Fixed funding contribution to Springfield-Branson National Airport to improve truck access	Greene	Aviation	\$0.61
Replace/repair the Rte 13 bridge over Radio Lane	Greene	Road and Bridge	\$1.14
Replace/repair the Rte H bridge over South Sac River	Greene	Road and Bridge	\$0.47
Resurface I-44 from Rte 125 to Webster County	Greene	Road and Bridge	\$1.10
Resurface I-44 from OTO boundary to Rte 266	Greene	Road and Bridge	\$1.57
Resurface Rte 60 from Sunshine St to Glenstone Ave	Greene	Road and Bridge	\$1.19
Resurface Rte 360 from I-44 to Sunshine St	Greene	Road and Bridge	\$0.78
Resurface Rte 65 from I-44 to Lake Springfield	Greene	Road and Bridge	\$10.81



MOVING FORWARD IN THE Southwest Region

Description Of Improvement	County	Type	Amendment 7 Funds (\$ millions)
Resurface Rte 60 from Glenstone Ave to Rte 125	Greene	Road and Bridge	\$5.95
Resurface Rte 60 from Illinois Ave to Rte 174 in Republic	Greene	Road and Bridge	\$1.70
Resurface Rte 13 from Rte WW to I-44	Greene	Road and Bridge	\$2.47
Resurface Rte AB from Rte 160 to Rte 266	Greene	Road and Bridge	\$0.43
Resurface Rte YY from Rte 65 to Rte 125	Greene	Road and Bridge	\$0.43
Resurface Rte AA from Rte H to Rte 65	Greene	Road and Bridge	\$0.37
Improve sidewalks at various locations in Springfield	Greene	Sidewalk / Non-Motorized	\$1.30
Resurface Rte EE from Rte AB to Rte 160	Greene	Road and Bridge	\$0.49
Replace/repair the Rte TT bridge over Pickerel River	Greene	Road and Bridge	\$0.65
Fixed funding contribution to Springfield-Branson National Airport for taxiway improvements	Greene	Aviation	\$0.30
Fixed funding contribution to Springfield-Branson National Airport for runway approach improvements	Greene	Aviation	\$0.80
Fixed funding contribution to Springfield-Branson National Airport for hangar improvements	Greene	Aviation	\$0.95
Fixed funding contribution to Springfield-Branson National Airport for runway improvements	Greene	Aviation	\$0.30
Jordan Creek Greenway trail improvements from Campbell Ave to Main Ave in Springfield	Greene	Sidewalk / Non-Motorized	\$0.35
Wilson's Creek Greenway trail improvements from Hillcrest Ave (near Bennett St) to Rutledge Wilson Farm Park	Greene	Sidewalk / Non-Motorized	\$0.70
Sidewalks on Rte 13 (Kansas Expressway) extension from Republic Rd to south of Plainview Rd	Greene	Sidewalk / Non-Motorized	\$0.90
Construct multi-use trail from Washington Ave in Strafford to Partnership Dr in Springfield	Greene	Sidewalk / Non-Motorized	\$2.58
Non-motorized improvements on Rte ZZ from Rte M in Republic to Farm Road 182 (Wilson's Creek National Battlefield)	Greene	Sidewalk / Non-Motorized	\$0.81
Improvements on I-44 in Springfield to improve merging	Greene	Road and Bridge	\$2.94
Add lanes on Rte 60 (James River Freeway) from Rte 13 (Kansas Expressway) to Rte 65	Greene	Road and Bridge	\$24.97
Add lanes on Rte 65 from Rte 60 to Rte CC	Greene	Road and Bridge	\$26.64
Add lanes on Rte 160 from Willard to I-44	Greene	Road and Bridge	\$12.68
Improve Rtes 60, 65 and 360 freeway loop in Springfield to interstate standards	Greene	Road and Bridge	\$2.20

Information Provided and Paid for by



MOVING FORWARD IN THE Southwest Region

Description Of Improvement	County	Type	Amendment 7 Funds (\$ millions)
Extend Rte 13 (Kansas Expressway) from Republic Rd to south of Plainview Rd	Greene	Road and Bridge	\$19.10
Add lanes on Rte MM (Brookline Boulevard) from I-44 to Rte 360 (James River Freeway) in Republic	Greene	Road and Bridge	\$8.77
Construct railroad bridge crossing on Rte MM (Brookline Boulevard) from Morning Star Lane to Rte 60 in Republic	Greene	Rail	\$7.02
Fixed funding contribution for OATS to maintain existing service and expand service in Springfield and Christian County	Greene / Christian	Public Transportation	\$2.50
Resurface Rte 52 from Rte 13 to Rte B in Pettis County	Henry	Road and Bridge	\$1.68
Resurface Rte 18 from Montgomery St to Business Rte 13 in Clinton	Henry	Road and Bridge	\$0.10
Fixed funding contribution to Clinton Memorial Airport to improve the terminal and apron	Henry	Aviation	\$1.47
Improve Rte 13/Rte 7 and outer roads in Clinton	Henry	Road and Bridge	\$6.24
Resurface Rte 254 from Rte 64 to Rte 54	Hickory	Road and Bridge	\$0.24
Resurface Rte 64 from Rte 254 to Rte D/NN	Hickory	Road and Bridge	\$0.24
Improve sidewalks on Rte 83 in Wheatland	Hickory	Sidewalk / Non-motorized	\$0.75
Resurface Rte HH from Rte A/Prosperity Rd to I-49 in Carthage	Jasper	Road and Bridge	\$0.53
Replace/repair the Rte 96 bridge over Spring River in Carthage	Jasper	Road and Bridge	\$2.67
Replace/repair the Rte U bridge over Spring River	Jasper	Road and Bridge	\$1.22
Resurface Rte 66 from start of divided pavement to Rte P	Jasper	Road and Bridge	\$0.08
Resurface Rte HH from I-49 to Rte 571 in Carthage	Jasper	Road and Bridge	\$0.05
Resurface Rte 37 from I-44 to Business Loop I-44 to south of Joplin St in Sarcoxie	Jasper	Road and Bridge	\$0.21
Resurface Rte 37 from Business Loop I-44 to south of Joplin St in Sarcoxie	Jasper	Road and Bridge	\$0.05
Resurface Rte 96 from Rte V to County Road 119	Jasper	Road and Bridge	\$0.14
Resurface Rte 96 from County Road 119 to Rte 37 South	Jasper	Road and Bridge	\$0.64
Resurface Business Loop I-44 from Rte 37 to I-44 in Sarcoxie	Jasper	Road and Bridge	\$0.11
Resurface Rte 96 from Rte 37 south to Lawrence County	Jasper	Road and Bridge	\$0.47
Resurface Rte D from Rte 96 to Rte O in Alba	Jasper	Road and Bridge	\$0.33



MOVING FORWARD IN THE Southwest Region

Description Of Improvement	County	Type	Amendment 7 Funds (\$ millions)
Resurface Rte 43 from Rte 96 to Rte 171 in Airport Dr	Jasper	Road and Bridge	\$0.38
Resurface Rte 59 from I-44 to Newton County	Jasper	Road and Bridge	\$0.21
Resurface Rte P from Rte JJ to Rte 66	Jasper	Road and Bridge	\$0.43
Resurface Rte 43 from Barton County to Rte 96	Jasper	Road and Bridge	\$1.07
Resurface Rte 66 from Rte 249 in Duenweg to I-44	Jasper	Road and Bridge	\$0.15
Fixed funding contribution to Joplin Regional Airport to improve hangars	Jasper	Aviation	\$1.47
Construct bridge or underpass for the Frisco Greenway Trail crossing near Ball St/Rte 171 in Webb City	Jasper	Sidewalk / Non-motorized	\$1.52
Improve sidewalks on Rte Z (Pennell St) from Water St to Terrill Lane in Carl Junction	Jasper	Sidewalk / Non-motorized	\$0.68
Improve sidewalks at various locations on Rte 66 (7th Street) from Schifferdecker Ave to Range Line Road in Joplin	Jasper	Sidewalk / Non-motorized	\$1.52
Sidewalks / non-motorized improvements in Carthage	Jasper	Sidewalk / Non-motorized	\$0.52
Improve sidewalks on Duquesne Road from Rte TT (Newman Road) to Rte 66 (7th St)	Jasper	Sidewalk / Non-motorized	\$0.54
Add passing lanes at various locations on Rte 171 from Kansas to Fir Road in Carl Junction	Jasper	Road and Bridge	\$5.11
Improve Rte 249 and Rte 171 to interstate standards from I-44 to Carthage	Jasper	Road and Bridge	\$62.44
Improve sidewalks at various locations on Madison/Range Line from Rte 171 to I-44 in Webb City and Joplin	Jasper / Newton	Sidewalk / Non-motorized	\$0.95
Funding to add trolley routes and additional paratransit service in Joplin	Jasper / Newton	Public Transportation	\$2.69
Replace/repair the Rte 96 bridge over Dry Fork Creek	Lawrence	Road and Bridge	\$0.84
Replace/repair the Rte 97 bridge over Center Creek	Lawrence	Road and Bridge	\$0.43
Replace/repair the Business Rte 60 bridge over BNSF Railroad	Lawrence	Road and Bridge	\$2.19
Resurface Rte 37 from west of County Road 1075 to Barry County	Lawrence	Road and Bridge	\$0.16
Resurface Business Rte 60 from Aurora to Rte 60 in Verona	Lawrence	Road and Bridge	\$0.28
Resurface Rte 96 from Jasper County to Rte YY	Lawrence	Road and Bridge	\$0.19
Resurface Business Rte 60 from Rte 60 East Jct. to Aurora	Lawrence	Road and Bridge	\$0.33
Repair/replace the I-44 bridge over Spring River	Lawrence	Road and Bridge	\$3.26

Information Provided and Paid for by



David B. Nichols, Director
P.O. Box 270
Jefferson City, MO 65102



MOVING FORWARD IN THE Southwest Region


Description Of Improvement	County	Type	Amendment 7 Funds (\$ millions)
Resurface I-44 eastbound from east of Lawrence County to west of Rte 97	Lawrence	Road and Bridge	\$0.80
Resurface I-44 eastbound from east of Halltown to Springfield	Lawrence / Greene	Road and Bridge	\$5.66
Resurface Rte 59 from Newton County to Rte EE	McDonald	Road and Bridge	\$1.19
Resurface Rte 59 from Rte EE to Arkansas	McDonald	Road and Bridge	\$0.88
Construct the Bella Vista Bypass from Rte 71 to Arkansas	McDonald	Road and Bridge	\$32.49
Replace/repair the Rte 43 bridge over Roark Creek	Newton	Road and Bridge	\$0.42
Resurface Rte 43 from Rte U to Rte 60 in Seneca	Newton	Road and Bridge	\$0.32
Resurface Rte 86 from Business Rte 71 to Rte HH in Neosho	Newton	Road and Bridge	\$0.24
Resurface Business Rte 60 from north of Morrow St in Neosho to Rte 59	Newton	Road and Bridge	\$0.38
Resurface Business Rte 60 from Oklahoma to Rte 43 in Seneca	Newton	Road and Bridge	\$0.05
Resurface Rte 86 from Rte HH to Rte 60 in Neosho	Newton	Road and Bridge	\$0.21
Resurface Rte 59 from Rte AA to McDonald County	Newton	Road and Bridge	\$0.21
Resurface Rte E from Rte J to Rte 60	Newton	Road and Bridge	\$0.35
Resurface Rte 43 from I-44 in Joplin to Rte U in Seneca	Newton	Road and Bridge	\$1.00
Resurface Rte 86 from I-44 in Joplin to Rte NN in Redings Mill	Newton	Road and Bridge	\$0.11
Resurface Rte K from Rte 43 in Seneca to Rte 86 in Racine	Newton	Road and Bridge	\$0.48
Resurface Rte V from I-49 to Rte 59 in Diamond	Newton	Road and Bridge	\$0.50
Resurface Rte 59 from Jasper County to Rte MM	Newton	Road and Bridge	\$0.71
Fixed funding contribution to Neosho Hugh Robinson Airport to improve hangars and taxiway pavement	Newton	Aviation	\$1.48
Improve sidewalks in Stella	Newton	Sidewalk / Non-motorized	\$0.20
Purchase land for future Joplin West corridor from Rte 66 (7th St) to I-44. Project delivery is contingent upon \$1.8 million from Joplin, Jasper and Newton Counties.	Newton	Road and Bridge	\$10.01
Improve traffic signal at Rte 86/Gateway Dr in Neosho	Newton	Road and Bridge	\$0.45
Resurface I-44 eastbound from Oklahoma to Business Loop Rte 49 in Joplin	Newton	Road and Bridge	\$5.72



MOVING FORWARD IN THE Southwest Region

Description Of Improvement	County	Type	Amendment 7 Funds (\$ millions)
Resurface I-44 eastbound from Business Loop 49/Range Line Road in Joplin to east of Rte 37	Newton / Jasper	Road and Bridge	\$10.24
Resurface Rte T from Rte 123 to 450th Road	Polk	Road and Bridge	\$0.56
Replace/repair the Rte PP bridge over Pomme de Terre River	Polk	Road and Bridge	\$0.87
Resurface Rte T from 450th Road to Rte 13	Polk	Road and Bridge	\$0.11
Resurface Rte 83 from Rte V to Rte 32	Polk	Road and Bridge	\$1.00
Construct bridge or underpass for Frisco Highline Trail at Rte 13 in Bolivar	Polk	Sidewalk / Non-motorized	\$3.23
Intersection improvements at Rte 83/Oakland St in Bolivar	Polk	Road and Bridge	\$0.68
Curve improvement on Rte 32 west of Bolivar	Polk	Road and Bridge	\$1.66
Resurface Rte 82 from County Road SW 900 to Rte 13	St Clair	Road and Bridge	\$2.21
Resurface Rte WW from Rte 82 to Rte V	St Clair	Road and Bridge	\$0.19
Resurface and add rumble stripes on Rte 52 from Appleton City to Rte 13, and turn lane at Rte A	St Clair / Henry	Road and Bridge	\$2.08
Resurface Rte 54 from Rte MM to Rte D	St Clair / Hickory	Road and Bridge	\$5.33
Replace/repair the Rte V bridge over Goff Creek	Stone	Road and Bridge	\$0.49
Replace/repair the Rte 76 bridge over Table Rock Lake at Cape Fair	Stone	Road and Bridge	\$1.48
Resurface Rte 76 from Barry County to Rte 13 in Reeds Spring	Stone	Road and Bridge	\$0.98
Resurface Rte M from Rte U to Christian County	Stone	Road and Bridge	\$0.28
Resurface Rte DD from Rte 13 to end of state route	Stone	Road and Bridge	\$0.35
Resurface Rte K from Christian County to Rte A	Stone	Road and Bridge	\$0.27
Resurface Rte Y from Rte 76 to end of state route	Stone	Road and Bridge	\$0.62
Intersection improvements at Rte 76/Indian Point Road. Project delivery contingent upon land needed being made available by Silver Dollar City.	Stone	Road and Bridge	\$1.54
Replace/repair the Rte 76 bridge over Kentucky Creek	Taney	Road and Bridge	\$0.69
Replace/repair the Rte 76 bridge over Beaver Creek	Taney	Road and Bridge	\$0.68
Replace/repair the Rte 76 bridge over Caney Creek	Taney	Road and Bridge	\$0.47

Information Provided and Paid for by






MOVING FORWARD IN THE Southwest Region

Description Of Improvement	County	Type	Amendment 7 Funds (\$ millions)
Resurface Rte 376 from Rte 265 to Rte 76 west of Branson	Taney	Road and Bridge	\$0.16
Resurface Rte Y from Rte 160 to end of state route	Taney	Road and Bridge	\$0.23
Resurface Rte 176 from Rte 160 west to Rte 160 east through Rockaway Beach	Taney	Road and Bridge	\$0.40
Resurface Rte T from Rte 76 to end of state route	Taney	Road and Bridge	\$0.61
Resurface Rte 248 from Rte 160 to Shepherd of the Hills Expressway in Branson	Taney	Road and Bridge	\$0.52
Resurface Rte 76 from Business Rte 65 in Hollister to Rte 160 east in Forsyth	Taney	Road and Bridge	\$1.15
Provide fixed funding contribution to improve sidewalks / non-motorized facilities on Rte 76 in Branson. Project delivery is contingent upon \$10.1 million from the City of Branson.	Taney	Sidewalk / Non-motorized	\$6.85
Provide fixed funding contribution to the City of Branson for Route 76 roadway improvements	Taney	Road and Bridge	\$6.86
Provide fixed funding contribution to the City of Branson to provide public transportation service. Project delivery contingent upon \$1.9 million from the City of Branson.	Taney	Public Transportation	\$1.09
Resurface Rte 76 from Rte 65 in Branson to Business Rte 65 in Hollister	Taney	Road and Bridge	\$0.25
Resurface Rte 248 from Shepherd of Hills to Rte 65	Taney	Road and Bridge	\$0.48
Resurface Rte 65 from Rte 465 to Arkansas	Taney	Road and Bridge	\$6.92
Regional emerging needs, partnering and grant matching program in Southwest Urban Region	Various	Road and Bridge	\$24.50
Provide fixed funding contribution to OATS for public transportation vehicles	Various	Public Transportation	\$0.10
Provide fixed funding contribution to Joplin for public transportation vehicles	Various	Public Transportation	\$0.10
Regional sidewalk / non-motorized program in the Southwest Urban Region	Various	Sidewalk / Non-Motorized	\$5.00
Funding for future sidewalk improvements in the Southwest Rural Region	Various	Sidewalk / Non-motorized	\$7.99

Information Provided and Paid for by





MOVING FORWARD IN THE Southwest Region

Description Of Improvement	County	Type	Amendment 7 Funds (\$ millions)
Future funding for sidewalks / non-motorized facilities in towns with less than 10,000 population in the Southwest Rural Region	Various	Sidewalk / Non-motorized	\$1.75
Future funding for sidewalks / non-motorized facilities in towns with greater than 10,000 population in the Southwest Rural Region	Various	Sidewalk / Non-motorized	\$1.44
Regional emerging needs, partnering and grant matching program in the Southwest Rural Region	Various	Road and Bridge	\$6.13
Fixed funding contribution to OATS to maintain service in 21 Southwest Region counties	Various	Public Transportation	\$4.59
Fixed funding contribution for future public transportation capital assistance in the Southwest Rural Region	Various	Public Transportation	\$0.25
Fixed funding contribution for a public transportation vehicle in Clinton	Various	Public Transportation	\$0.05
Fixed funding contribution to OATS to increase service in 21 Southwest Region counties	Various	Public Transportation	\$0.82
Replace/repair the Rte N bridge over Drywood Creek	Vernon	Road and Bridge	\$1.08
Replace/repair the Rte K bridge over West Fork Clear Creek	Vernon	Road and Bridge	\$0.50
Resurface Rte K from I-49 to County Road 1800	Vernon	Road and Bridge	\$0.27
Resurface Rte W from Edwards to Rte 54	Vernon	Road and Bridge	\$0.13
Bridge and sidewalk improvements on Rte 54 (Austin Blvd) in Nevada	Vernon	Road and Bridge	\$4.35
Resurface Rte 54 from Kansas to Nevada	Vernon	Road and Bridge	\$3.24
Resurface I-49 from Rte 54 in Nevada to Rte 160 in Lamar	Vernon / Barton	Road and Bridge	\$11.26
Construct new interchange on I-44 at Marshfield. Project delivery is contingent upon a total of \$1.6 million contribution from the City of Marshfield and Webster County.	Webster	Road and Bridge	\$13.52
Funding for railroad crossing improvements with BNSF	Webster	Rail	\$2.99
Shoulder improvements at intermittent locations on Rte A from Rte FF to Rte 60 near Diggins	Webster	Road and Bridge	\$2.50
Resurface Rte 60 from Rte 125 to Rte VV/B in Rogersville	Webster	Road and Bridge	\$3.81
Statewide Project			
Reconstruct and widen I-70 to six lanes from Independence to Wentzville as a part of the statewide improvement. Additional funding provided by future bonding capacity.	Statewide	Road and Bridge	\$500.00